

MISSISSIPPI DEPARTMENT OF NATURAL RESOURCES

Bureau of Land and Water Resources

Southport Mall

P.O. Box 10631

Jackson, Mississippi 39209

WATER WELL DRILLERS LOG

HARRISON  
K247  
3/16/81

3/16/81 19 Lyman Well Co. Harrison  
date well completed firm name county well located

LANDOWNER: Berkley Brown  
111 Royal Ave  
Long Beach, Ms 39560  
(mailing address)

description of formations encountered	from	to
white sand	0	80
Blue clay	80	520
sand	520	567


WELL LOCATION:  
sec. 19 T 7 N R 12 E  
2 miles (distance) S W of (direction) of (nearest town) *dis. distant*

WELL PURPOSE: home  
(home, irrigation, municipal, industrial)

WELL COMPLETION DATA:

- (1) diameter (inches) 2 1/2"
- (2) total depth (feet) 567'
- (3) static water level (feet) 4' below top of ground. *above*
- (4) casing PVC 557' (material) (depth)  
2" (size) if telescope see back.
- (5) screen 10' 557' (length) (depth to top)  
2" (size) PVC (material)
- (6) pump (HP) (yield gpm)  
(type power)
- (7) electric log No (yes or no)  
No (organization running log)
- (8) how well bottom plugged sand shark

DRILLERS REMARKS: lot of top sand took lot of mud




DEPT. OF NATURAL RESOURCES  
BUREAU OF LAND & WATER RESOURCES

MAY 20 1981

RECEIVED

If well telescopes please sketch and show depths.


GROUND LEVEL



SECTION \_\_\_\_\_

Please indicate well location X.

ADDITIONAL INFORMATION



WATER RESOURCES DIVISION  
U.S. GEOLOGICAL SURVEY

1981 03 14

If more than one screen,  
show locations of each on sketch.