

MISSISSIPPI DEPARTMENT OF NATURAL RESOURCES
Bureau of Land and Water Resources
 Southport Mall
 P.O. Box 10631
 Jackson, Mississippi 39209
WATER WELL DRILLERS LOG

HARRISON
K246
4-16-81

April 16 1981 Cochran Brothers Drilling Service Harrison
 date well completed firm name county well located

LANDOWNER:
Deep South Trucking Co.
St. Purvis
 (mailing address)

WELL LOCATION:
 sec. 22 T. 7 N. R. 12 E.
4 miles N of Long Beach
 (distance) (direction) (nearest town)

WELL PURPOSE: Industrial
 (home, irrigation, municipal, Industrial)

WELL COMPLETION DATA:

(1) diameter (inches) 4"

(2) total depth (feet) 70'

(3) static water level (feet) 13' below top of ground.

(4) casing PVC, 60'
 (material) (depth)

(5) screen 10', 60'
 (length) (depth to top)

4", PVC
 (size) (material)

(6) pump 3/4 sub, 18
 (HP) (yield gpm)


Elect.
 (type power)

(7) electric log NO
 (yes or no)

(organization running log)

(8) how well bottom plugged valve

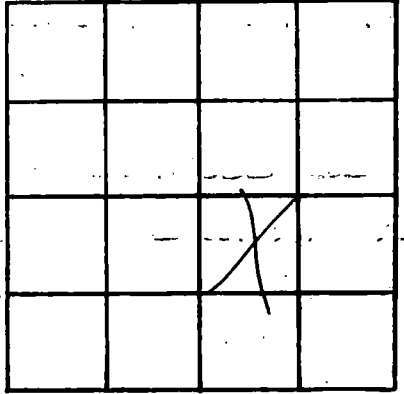
description of formations encountered	from	to
Top Soil	0	2
Brown clay	2	6
gray clay	6	11
Blue clay	11	28
fine sand	28	36
gray clay	36	41
Sand	41	70



DRILLERS REMARKS:

If well telescopes please sketch and show depths.


GROUND LEVEL



SECTION 22

Please indicate well location X.

ADDITIONAL INFORMATION



If more than one screen, show locations of each on sketch.