

HAR.
K37
6-5-62

WATER WELL DRILLERS LOG

CODED

Date: June 5, 1962, Driller: Joe Miller County Harrison
(Name)

(1) Owner of Land:	Description & Color of Materials Sand, Clay, Red Clay, Shell, etc.	Thick- ness Feet	Depth Feet
(Name) <u>Levern Fore</u> (Address) <u>Randon Rd. R.R. #1 Sulphur</u>	<u>Surface</u> <u>Red Sand</u>	<u>0</u> <u>12</u>	<u>8</u> <u>20</u>
(2) Location: $\frac{1}{4}$, $\frac{1}{4}$, Sec. <u>7 12</u> T. <u>R</u> <u>4</u> miles <u>North West</u> of <u>Sulphur</u> (distance) (direction) (Nearest Town)	<u>Sand + Wood</u> <u>Brown Clay with</u> <u>Thin Clay - Filled</u>	<u>2</u> <u>3</u> <u>143</u>	<u>22</u> <u>25</u> <u>168</u>
(3) Topography: <u>Flat</u> (Hilly) (Flat) (Level)	<u>Fire Shale sand</u> <u>Fine Gray sand</u>	<u>11</u> <u>10</u>	<u>179</u> <u>189</u>
(4) Purpose of Well: <u>Domestic</u> (Domestic Irrigation Municipal, Industrial, Other)	<u>Sand, Gray (Fair)</u> <u>Sand</u> <u>Clay (Hd Blue)</u>	<u>11</u> <u>6</u> <u>2</u>	<u>200</u> <u>206</u> <u>208</u>

Information upon completion of well:

- (1) Diameter 2 inches.
- (2) Total Depth 208 feet.
- (3) Water Level 20' feet below top of ground.
- (4) Cased to 200', Size 2"
- (5) Screen: Size 2", Length 6'
- (6) Were any formations sealed against pollution?
 _____ yes, _____ no.


If YES depth of formation _____

Why _____

Drillers Remarks: _____

over

CODED




(Use Back Side)


Well No.

4400

S1



US 104 49

London Run 
1 1/2 mi

N