

HARRISON  
H 2129

MISSISSIPPI  
BOARD OF WATER COMMISSIONERS  
416 North State Street  
Jackson, Mississippi 39201

4-18-81  
4-18 1981

WATER WELL DRILLERS LOG  
BRADEN PUMP AND WELL SERVICE, INC. HARRISON  
date well completed firm name county well located

LANDOWNER:  
Chester Jamey  
Rt 2, Box 290-C

description of formations encountered	from	to
Clay	0	20
Sand	20	50
Clay	50	110
Sand	110	135
Clay	135	140
Sand	140	150
Clay	150	155
Sand	155	175
Clay	175	285
Sand	285	320

Blow 39552  
(mailing address)

WELL LOCATION:

sec. 2 T 6 N R 10 E  
6 1/2 miles NE of Woodmark  
(distance) (direction) (nearest town)

WELL PURPOSE: home  
(home, irrigation, municipal, industrial)

WELL COMPLETION DATA:


- (1) diameter (inches) 4 1/2
- (2) total depth (feet) 320
- (3) static water level (feet) 95 below top of ground
- (4) casing PVC, total 4 1/2 (material), (depth) if telescope see back.
- (5) screen 10, 310' (length), (depth to top) 2" PVC underbar (size), (material)
- (6) pump 1 1/2, 20 (HP), (yield gpm) 230 (type power)
- (7) electric log NO (yes or no)

(organization running log)

(8) how well bottom plugged 2" sand shack



DRILLERS REMARKS:

no tail pipe



If well telescopes please  
sketch and show depths.

GROUND LEVEL



SECTION 2

Please indicate well location X.

ADDITIONAL INFORMATION

*[Faded handwritten text in the grid]*

*[Faded handwritten text in the grid]*

*[Faded handwritten text in the grid]*

*[Faded handwritten text in the grid]*

*[Faded handwritten text in the grid]*

*[Faded handwritten text in the grid]*

*[Faded handwritten text in the grid]*

*[Faded handwritten text in the grid]*

*[Faded handwritten text in the grid]*

*[Faded handwritten text in the grid]*

*[Faded handwritten text in the grid]*

*[Faded handwritten text in the grid]*

*[Faded handwritten text in the grid]*

*[Faded handwritten text in the grid]*

*[Faded handwritten text in the grid]*

If more than one screen,  
show locations of each on sketch.