

Harrison
H 59
3-67

MISSISSIPPI BOARD OF WATER COMMISSIONERS

WATER WELL DRILLERS LOG

CODED


date: March 6, 1967, Driller: M & B Drilling Co. County Harrison
(When well drilled) (Name) (Where well is located)

1) Owner of Land: C. W. Jordan
(Name)
Hiway 69 - Sauer, Miss.
(Address)
2) Location: NW 1/4, 1/4, Sec. 6 T48R104E
6 miles East of Wortham
(distance) (direction) (Nearest Town)
3) Topography: Hilly
(Hilly) (Flat) (Level)
4) Purpose of Well: Domestic
(Domestic Irrigation
Municipal, Industrial, Other)

Description & Color of Materials Sand, Clay, Red Clay, Shell, etc.	Thick- ness Feet	Depth Feet
No log		
Pulled old well & replaced		
Water is rusty with a white sand beneath Blue Clay.		


Information upon completion of well:
Plastic
1) Diameter 2 inches.
2) Total Depth 156 feet.
3) Water Level 55 feet below top of ground.
4) Cased to 156, Size 2"
Sand Filter Pac
5) Screen: Size 2", Length 6 FT.
6) Were any formations sealed against pollution?
_____ yes, _____ no.

CODED



YES depth of formation _____
by _____
Drillers Remarks:
Yield in gpm: 7 gpm with Pump
Size pump: 1/2 HP Jet
Type power: 110 Volt 1 φ


File this copy to Board of Water Commissioners 429 Miss. St. Jackson, Miss.



Handwritten text or title at the top center of the page.

Handwritten text on the right side of the page.

Handwritten text on the right side of the page.



Handwritten text on the right side of the page.

Handwritten text on the right side of the page.