

HAR.

MISSISSIPPI BOARD OF WATER COMMISSIONERS

G 57

G 211201

CODED

5-4-64

WATER WELL DRILLERS LOG

Date: May 4, 1964, Driller: Joe Miller County Harrison  
(Name)

(1) Owner of Land: Chester Cowart  
(Name)  
Lyman Miss  
(Address)

(2) Location: SE 1/4, SW 1/4, Sec. 29 T6S R11W  
2 miles Lyman, of Lyman  
(distance) (direction) (Nearest Town)

(3) Topography: Hilly  
(Hilly) (Flat) (Level)

(4) Purpose of Well: Domestic  
(Domestic Irrigation  
Municipal, Industrial, Other)

Description & Color of Materials Sand, Clay, Red Clay, Shell, etc.	Thick- ness Feet	Depth Feet
<u>Red Clay White Clay</u>	<u>8</u>	<u>8</u>
<u>White Clay</u>	<u>27</u>	<u>35</u>
<u>Blue Clay</u>	<u>85</u>	<u>120</u>
<u>Brushy Fine Blue Sd.</u>	<u>7</u>	<u>127</u>
<u>Hard Blue Clay</u>	<u>168</u>	<u>295</u>
<u>Fine Blue Sand</u>	<u>16</u>	<u>306</u>
<u>Hard Blue Clay</u>	<u>105</u>	<u>411</u>
<u>Fine sand Fine</u>		<u>421</u>
<u>" " Good</u>	<u>32</u>	<u>453</u>
<u>" " Real "</u>	<u>17</u>	<u>470</u>
<u>Not so Good</u>	<u>5</u>	<u>475</u>

Information upon completion of well:

(1) Diameter 2" inches.

(2) Total Depth 475 feet.

(3) Water Level 39' feet below top of ground.

(4) Cased to 460, Size 2"

(5) Screen: Size 2", Length 10'

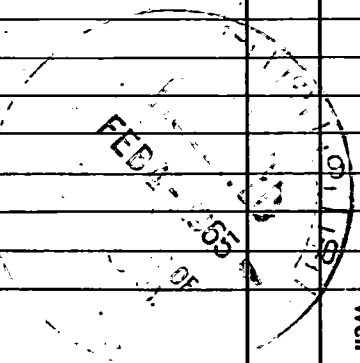

(6) Were any formations sealed against pollution?  
\_\_\_\_\_ yes, \_\_\_\_\_ no.

If YES depth of formation \_\_\_\_\_

Why \_\_\_\_\_

Drillers Remarks: \_\_\_\_\_

Hen 49053  
Brown




over

(Use Back Side)

Well No.

~~Reed~~ Chester Court



Lyman

  
Les Slater

Rt 49