

HAR.
G 12
8-30-60

WATER WELL DRILLERS LOG

G?

Date: Aug 30, 1960, Driller: Joe Miller County Jackson
(Name)


(1) Owner of Land: Paul Shemis
(Name)
RR# Sulfad Miss
(Address)
(2) Location: NE 1/4, NE 1/4, Sec. 19 T4S R11W
_____ miles _____ of _____
(distance) (direction) (Nearest Town)
(3) Topography: Rolling
(Hilly) (Flat) (Level)
(4) Purpose of Well: Domestic
(Domestic Irrigation
Municipal, Industrial, Other)

Description & Color of Materials Sand, Clay, Red Clay, Shell, etc.	Thick- ness Feet	Depth Feet
<u>Surface</u>	<u>5</u>	<u>5</u>
<u>Brown Sand</u>	<u>58</u>	<u>63</u>
<u>Brown Sand</u>	<u>19</u>	<u>82</u>
<u>Hard Blue Clay</u>	<u>293</u>	<u>375</u>
<u>Small Rock Sand</u>	<u>2</u>	<u>377</u>
<u>Sand Sand</u>	<u>31</u>	<u>408</u>
<u>Sand Peat Sand</u>	<u>24</u>	<u>432</u>
<u>Still in Sand</u>		

Information upon completion of well:

(1) Diameter 2 inches.
(2) Total Depth 432' feet.
(3) Water Level 26 feet below top of ground.
(4) Cased to Top of Shell Size 2"
(5) Screen: Size 2", Length 10'
(6) Were any formations sealed against pollution?
_____ yes, _____ no.

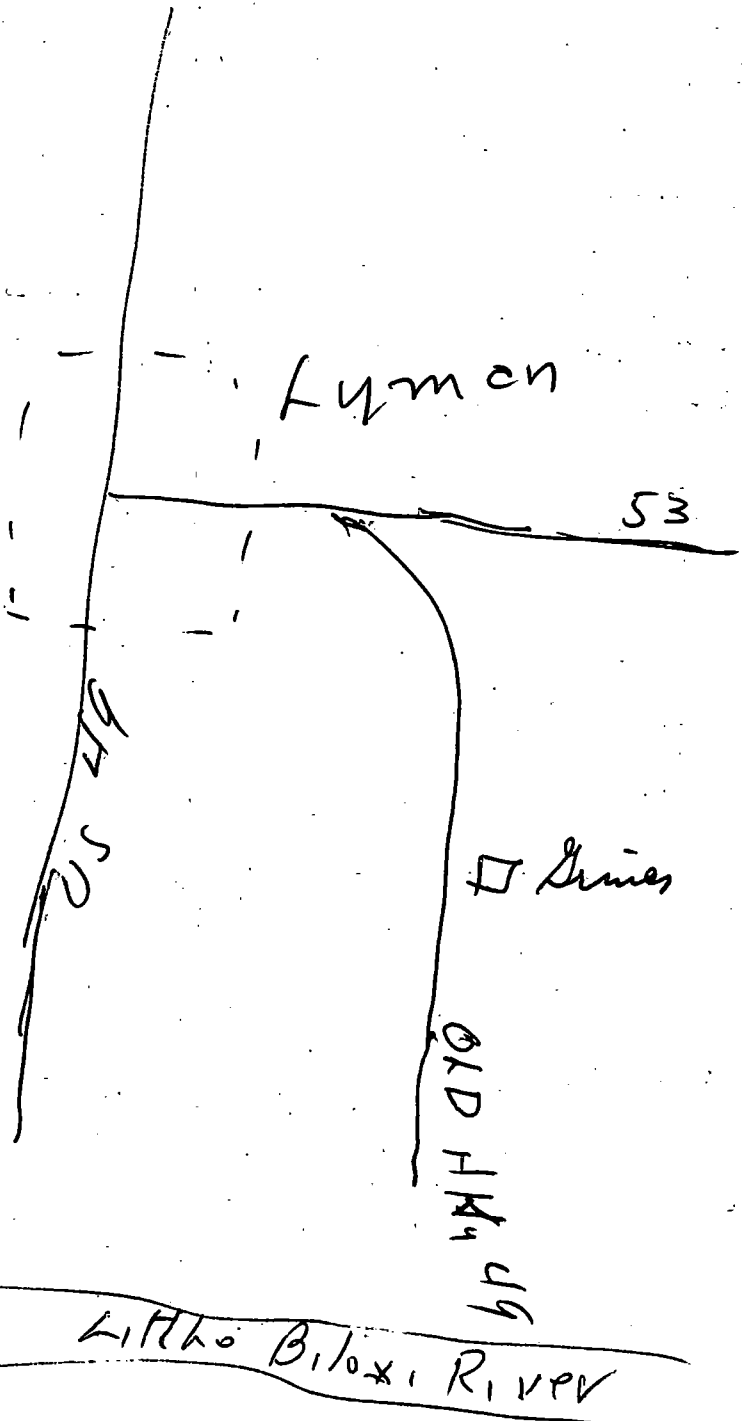

If YES depth of formation _____
Why _____
Drillers Remarks: _____



(Use Back Side)

Well No.

yr



Lymon

53

US 52

□ Series

OLD HIGHWAY 49

Little Biloxi River