

G 6

7-11-60

WATER WELL DRILLERS LOG

CODED

G-309

Date: 7-11, 1960, Driller: Jay Lott County Harrison
(Name)

(1) Owner of Land: B. O. Nollingsworth
(Name)

Rt. #2 Gulfport, Miss.
(Address)

(2) Location: SE 1/4, SE 1/4, Sec. 32 T6R11
(distance) (direction) (Nearest Town)

7 miles North, of Gulfport
(distance) (direction) (Nearest Town)

(3) Topography: X
(Hilly) (Flat) (Level)

(4) Purpose of Well: Domestic
(Domestic Irrigation Municipal, Industrial, Other)

Description & Color of Materials
 Sand, Clay, Red Clay, Shell, etc.

Thick-
ness
Feet

Dept.:
Feet

Red clay		0
white sand		15
Blue clay		25
white sand		70
Blue sand		110

Information upon completion of well:

(1) Diameter 2" inches.

(2) Total Depth 230 feet.

(3) Water Level 30 feet below top of ground.

(4) Cased to _____, Size _____.

(5) Screen: Size 2", Length 10'.

(6) Were any formations sealed against pollution?


_____ yes, X no.

If YES depth of formation _____.

Why _____.

Drillers Remarks: _____



CODED



Handwritten text at the top of the page, possibly a title or header, including the word "Handwritten" and "1911".

Handwritten text in the upper middle section, appearing to be a list or set of instructions.

Handwritten text in the upper right section, possibly a date or a specific note.



Handwritten number "100" or similar.

Handwritten number "100" or similar.

Handwritten number "100" or similar.

Handwritten number "100" or similar.