

STATE WELL REPORT

Part 1

Driller's Log

Mississippi Department of Environmental Quality
Office of Land and Water Resources
P.O. Box 2309
Jackson, MS 39225-2309
(601)961-5210
(601)360-0535 (fax)

For Office Use Only:

Well #: F522
Aquifer: _____
E-Log #: _____

County: Harrison
Permit #: 0239
Driller: MC Gill pump & well
Date drilling completed: 11-24-16

State Law requires that this report be prepared by the license holder responsible for the work and filed with the Department at the above address within 30 days of completion of drilling of the well or borehole.

<p style="text-align: center;">Well Owner Information (Landowner if borehole is not for a water well)</p> <p>Owner Name: <u>Jeffery Hopwood</u> Mailing Address: <u>20681 mennonite rd</u> <u>Gulfport</u> MS <u>39503</u> City State Zip Code Telephone No. <u>(228) 596-5666</u></p>	<p style="text-align: center;">Well or Borehole Location</p> <p>Latitude: <u>30° 30' 29.67"</u> Longitude: <u>89° 11' 5.83" W</u> Method of Lat/Long (check one): Conventional Survey _____ USGS quad _____, Hand-held GPS <input checked="" type="checkbox"/>, Survey-grade GPS _____ <u>SW</u> 1/4 <u>NW</u> 1/4, Sec <u>22</u> T <u>65</u> R <u>12W</u> <u>5.8</u> Miles <u>west</u> of <u>Lyman</u> (Distance) (Direction) (Nearest Town)</p>
---	--

Well / Borehole Data

Date drilling started: 11-23-16 Date drilling completed: 11-24-16 Hole depth: 660 Hole diameter: 4x2
Location of the source of any surface water used for drilling: well water
Method of dosing and volume of Chlorine used in drilling and development: NA
Logs run (circle all applicable): No log run Electric Gamma Ray Density Sonic Neutron Other: _____
Name of organization running log(s): NA
Purpose of borehole (circle one): Water Well Geotechnical/Geological Investigation Ground Source Heat Pump
Seismic Survey Other (describe) _____

If drilling is not related to water well construction, skip the remainder of this block

Purpose of Well (circle all applicable): Home Industrial Public Supply Irrigation Fish Culture
Other (describe): _____
If a flowing well, method of flow regulation: Valve _____ Other (describe) Back wash valve
Static Water Level: 80 feet [above or below] land surface Date measured: _____
(circle one)
Method of measurement (circle one): Steel tape Electric tape Air line Other (describe): _____
Well depth: 660 Well grouted to a depth of: 10 feet Type of grout (circle one): Neat Cement Bentonite Mix
Casing length: 640 feet Casing diameter: 4x2 inches Type of casing: PVC
Screen length: 20 feet Screen diameter: 2" inches Type of screen: PVC
Screen slot size: .006 inches Setting depth: From 640 feet to 660 feet
Type of completion (circle all applicable): Gravel packed Underreamed Open hole Natural Development
Other (describe): _____
Top of lap pipe or reduction in casing: 220 feet

If telescoped or more than one screen, describe on next page

RECEIVED

DEC 4 2016
Form: OLWR-SWR-1A (4/13)

BY OLWR

STATE WELL REPORT

Part 2

Pump Installer's Completion Report

Mississippi Department of Environmental Quality
Office of Land and Water Resources
P.O. Box 2309
Jackson, MS 39225-2309
(601)961-5210
(601) 360-0535 (fax)

For Office Use Only:

Well #: F522
Aquifer: _____

County: Itarrison
Permit #: 0239
Driller: McBill Pump & Well
Date completed: 11-24-16
Copy information from block on Part 1

This part of the report must be completed by a licensed water well contractor or a licensed pump installer. A copy of Part 1 of the report must be attached and both parts filed with the Department at the above address within 30 days of well completion.

Well Owner Information	Well Location
Owner Name: <u>Jeffery Hopwood</u>	Latitude: <u>30°30'29.67"</u> Longitude: <u>89°11'5.83"</u>
Mailing Address: <u>20681 mennonite Rd</u>	Method of Lat/Long (check one): Conventional Survey _____, USGS quad _____, Hand-held GPS <input checked="" type="checkbox"/> , Survey-grade GPS _____
<u>Gulfport</u> MS <u>39503</u>	SW $\frac{1}{4}$ NW $\frac{1}{4}$, Sec: <u>22</u> T <u>6S</u> R <u>12W</u>
City State Zip Code	<u>5.8</u> Miles <u>West</u> of <u>Ltman</u>
Telephone No. (<u>228</u>) <u>596-5666</u>	(Distance) (Direction) (Nearest Town)

Pump Type (circle one)

Submersible Turbine Air Lift Centrifugal Flowing Well Jet Piston Rotary Other (describe): _____

Date Pump Installed: 11-28-16 Rated Pump Capacity: 25 Gallons Per Minute

Is This Pump (circle one): New Repaired Replacement

Power Type (circle one)

Electric Diesel Gasoline Natural Gas Tractor PTO Windmill Other (describe): _____

Horse Power Rating of Motor: 1 1/2 Setting Depth: 140 feet Number of Stages: 10

Pump Test Data for Non Flowing Well

Date Well Tested: 11-24-16 Duration of Pump Test (minimum 4 hours): 4 hours

Static Water Level (A): 80 Feet Below Land Surface Pumping Water Level (B): 160 Feet Below Land Surface

Drawdown [(B) - (A)]: 5 Feet Below Land Surface Test Pumping Rate: 50 Gallons Per Minute

Method of measurement (circle one): Steel tape Electric tape Air line Other (describe): _____

Pump Test Data for Flowing Well N/A

Measured shut in head: _____ feet.

Well yielded _____ GPM with a drawdown of _____ feet after _____ hours of pumping

Meter Installation N/A

Meter Manufacturer: _____ Meter Serial Number: _____

Meter Model Number/Name: _____ Type of Meter: _____

Totalizer Register Unit and Multiplier Factor (AF x .001, gal x 1000, etc): _____

Installation Date: _____ Meter installed by: _____

Is This Meter (circle one): New Repaired Replacement

Important: By submitting the above information you are certifying that this meter was installed to manufacturer standards. For agricultural wells, a list of approved meters is on the MDEQ website.

I HEREBY CERTIFY that the above statements are true to the best of my knowledge.

Michael McBill 0239 12/12/16 [Signature] **RECEIVED**

Print Name of Pump Installer and License No. (if applicable) Date Signature of Pump Installer

Form: OLWR/SWR-2A (4/13)16

BY OLWR

06 Dec 2016

County farm

F522

↑ Country Stop
 ↑ Knick Stop

▲ snow shovels
 ▲ Stans
 ▲ power train


geil Ad

mennonite Ad

HWY 53

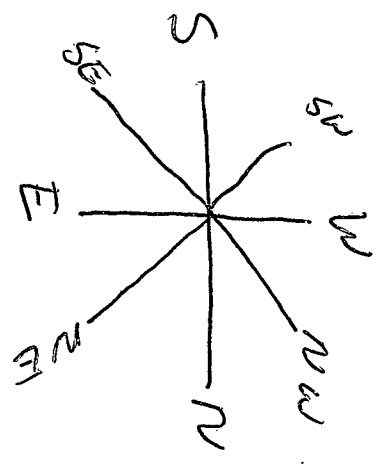
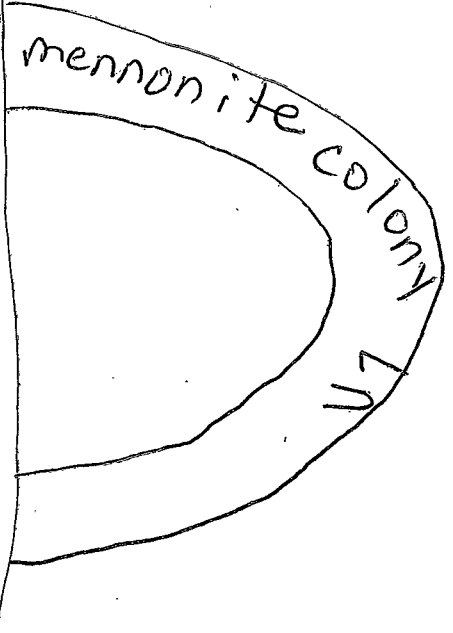
▲ house

Garage



x new well

gate



RECEIVED
 DEC 19 2016
 BY OLWR