

# STATE WELL REPORT

140

County: Harrison  
 Permit #: 0239  
 Driller: McGill Pump & Well  
 Date drilling completed: 9-26-18

**Part 1**  
**Driller's Log**  
 Mississippi Department of Environmental Quality  
 Office of Land and Water Resources  
 P.O. Box 2309  
 Jackson, MS 39225-2309  
 (601)961-5555  
 (601)961-5228 (fax)

**For Office Use Only:**

Well #: E178  
 Aquifer: \_\_\_\_\_  
 E-Log #: \_\_\_\_\_

*State Law requires that this report be prepared by the license holder responsible for the work and filed with the Department at the above address within 30 days of completion of drilling of the well or borehole.*

Well Owner Information <small>(Landowner if borehole is not for a water well)</small>	Well or Borehole Location
Owner Name: <u>Austy White</u>	Latitude: <u>30°31'59.3" N</u> Longitude: <u>89°14'58.26" W</u>
Mailing Address: <u>17080 Moran Rd</u>	Method of Lat/Long (check one): Conventional Survey _____, USGS quad _____, Hand-held GPS <input checked="" type="checkbox"/> , Survey-grade GPS _____
<u>Gulfport</u> MS <u>39503</u>	<u>SE 1/4 SW 1/4, Sec 12 T 65 R 13W</u>
City State Zip Code	<u>.07</u> Miles <u>South</u> of <u>Lizana</u>
Telephone No. <u>(228) 669-2082</u>	(Distance) (Direction) (Nearest Town)

**Well / Borehole Data**

Date drilling started: 9-26-18 Date drilling completed: 9-26-18 Hole depth: 420 Hole diameter: 3 X 2

Location of the source of any surface water used for drilling: well water

Method of dosing and volume of Chlorine used in drilling and development: NA

Logs run (check all applicable):  log run  Electric  Gamma Ray  Density  Sonic  Neutron Other: NO LOGS RUN

Name of organization running log(s): \_\_\_\_\_

Purpose of borehole (check one): Water Well  Geotechnical/Geological Investigation  Ground Source Heat Pump  Seismic Survey Other (describe) \_\_\_\_\_

*If drilling is not related to water well construction, skip the remainder of this block*

Purpose of Well (check all applicable):  Home  Industrial  Public Supply  Irrigation  Fish Culture

Other (describe): \_\_\_\_\_

If a flowing well, method of flow regulation: Valve \_\_\_\_\_ Other (describe) Back wash valve

Static Water Level: 120 feet  above or  below land surface Date measured: 9-26-18  
(check one)

Method of measurement (check one)  Steel tape  Electric tape  Air line  Other (describe): \_\_\_\_\_

Well depth: 420 Well grouted to a depth of: 10 feet Type of grout (check one)  Neat Cement  Bentonite  Mix

Casing length: 400 feet Casing diameter: 3 X 2 inches Type of casing: PVC

Screen length: 20 feet Screen diameter: 2 inches Type of screen: PVC

Screen slot size: .006 inches Setting depth: From 400 feet to 420 feet

Type of completion (check all applicable)  gravel packed  Underreamed  Open hole  Natural Development

Other (describe): \_\_\_\_\_

Top of lap pipe or reduction in casing: 180 feet

*If telescoped or more than one screen, describe on next page*

# STATE WELL REPORT

## Part 2

**Pump Installer's Completion Report**  
 Mississippi Department of Environmental Quality  
 Office of Land and Water Resources  
 P.O. Box 2309  
 Jackson, MS 39225-2309  
 (601)961-5210  
 (601) 360-0535 (fax)

### For Office Use Only:

Well #: \_\_\_\_\_

Aquifer: \_\_\_\_\_

County: Harrison  
 Permit #: 0239  
 Driller: McGill Pump  
 Date completed: 9-26-18  
*Copy information from block on Part 1*

*This part of the report must be completed by a licensed water well contractor or a licensed pump installer. A copy of Part 1 of the report must be attached and both parts filed with the Department at the above address within 30 days of well completion.*

Well Owner Information	Well Location
Owner Name: <u>Rusty white</u>	Latitude: <u>30° 31' 59.3" N</u> Longitude: <u>89° 14' 58.26" W</u>
Mailing Address: <u>17080 Moran Rd</u>	Method of Lat/Long (check one): Conventional Survey _____, USGS quad _____, Hand-held GPS <input checked="" type="checkbox"/> , Survey-grade GPS _____
<u>Gulfport</u> <u>MS</u> <u>39503</u>	<u>SE 1/4 SW 1/4, Sec 12 T 6S R 13W</u>
City State Zip Code	<u>.07</u> Miles <u>South</u> of <u>Lizana</u>
Telephone No. <u>(228) 669-2082</u>	(Distance) (Direction) (Nearest Town)

**Pump Type (check one)**

Submersible  Turbine  Air Lift  Centrifugal  Flowing Well  Jet  Piston  Rotary  Other (describe): \_\_\_\_\_

Date Pump Installed: 10-01-18 Rated Pump Capacity: 22 Gallons Per Minute

Is This Pump (check one):  New  Repaired  Replacement

**Power Type (check one)**

Electric  Diesel  Gasoline  Natural Gas  Tractor PTO  Windmill  Other (describe): \_\_\_\_\_

Horse Power Rating of Motor: 1 hp Setting Depth: 160 feet Number of Stages: 8

**Pump Test Data for Non Flowing Well**

Date Well Tested: 10-01-18 Duration of Pump Test (minimum 4 hours): 4 hours

Static Water Level (A): 120 Feet Below Land Surface Pumping Water Level (B): 160 Feet Below Land Surface

Drawdown [(B) - (A)]: 10 Feet Below Land Surface Test Pumping Rate: 22 Gallons Per Minute

Method of measurement (check one): Steel tape  Electric tape  Air line  Other (describe): \_\_\_\_\_

**Pump Test Data for Flowing Well** NA

Measured shut in head: \_\_\_\_\_ feet.

Well yielded \_\_\_\_\_ GPM with a drawdown of \_\_\_\_\_ feet after \_\_\_\_\_ hours of pumping

**Meter Installation** NA

Meter Manufacturer: \_\_\_\_\_ Meter Serial Number: \_\_\_\_\_

Meter Model Number/Name: \_\_\_\_\_ Type of Meter: \_\_\_\_\_

Totalizer Register Unit and Multiplier Factor (AF x .001, gal x 1000, etc): \_\_\_\_\_

Installation Date: \_\_\_\_\_ Meter installed by: \_\_\_\_\_

Is This Meter (check one):  New  Repaired  Replacement

*Important: By submitting the above information you are certifying that this meter was installed to manufacturer standards. For agricultural wells, a list of approved meters is on the MDEQ website.*

I HEREBY CERTIFY that the above statements are true to the best of my knowledge.


Print Name of Pump Installer and License No. (if applicable) \_\_\_\_\_ Date \_\_\_\_\_ Signature of Pump Installer \_\_\_\_\_



Q  
A  
Q  
A  
Q  
A

Q. What is the name of the vessel?  
A. The name of the vessel is the "M/V [unclear]".

Q. What is the date?  
A. The date is [unclear].



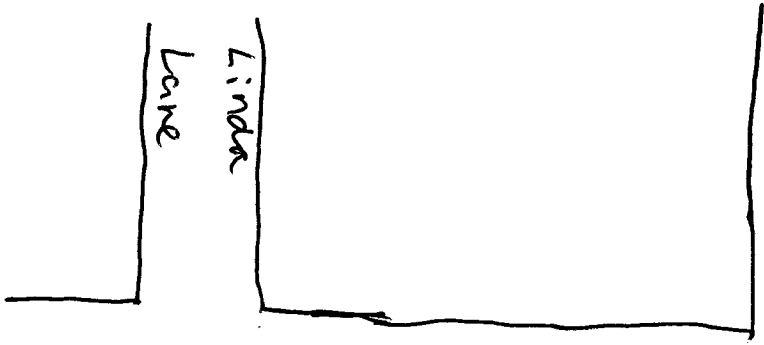
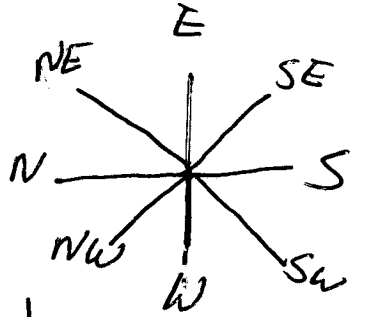
Q. [unclear]



Q. [unclear]

Q. [unclear]

Q. [unclear]



moran Rd

Freds Lane

17050  
moran Rd

Well  
X

house

northrup  
chevas Rd

Salkies  
Grocery

Lizana School

Rd

Hwy 53

Squier  
Lizana  
Rd

RAZIOS  
Home  
Farm  
Center

Aylard  
Ridge Rd

