

HAR.

MISSISSIPPI BOARD

COMMISSIONERS

WATER WELL DRILLERS LOG

CODED ? E

Date: Oct. 15, 1960, Driller: Joe Miller County Harrison

(Name)

- (1) Owner of Land: Elton Ladiner
(Name)
RR#1 Sufferland Miss
(Address)
- (2) Location: SW 1/4, SW 1/4, Sec. 1 T8 R3E
9 miles West of Lynmar,
(distance) (direction) (Nearest Town)
- (3) Topography: Hilly
(Hilly) (Flat) (Level)
- (4) Purpose of Well: Domestic
(Domestic Irrigation
Municipal, Industrial, Other)

Description & Color of Materials
Sand, Clay, Red Clay, Shell, etc.

Thick-
ness
Feet

Depth
Feet

Description & Color of Materials Sand, Clay, Red Clay, Shell, etc.	Thick- ness Feet	Depth Feet
Surface		10
Red Sand	38	48
Wh Clay	50	98
Blue Clay	6	104
Wh cl-Ben cl, ml	32	136
Tan Sand, Clay	10	146
" " Sand	10	156
" " "	11	167
" " "	9	176

Sand turning
Red again.

Information upon completion of well:


- (1) Diameter 2 inches.
- (2) Total Depth 176 feet.
- (3) Water Level 56' feet below top of ground.
- (4) Cased to 166, Size 2"
- (5) Screen: Size 2', Length 10'
- (6) Were any formations sealed against pollution?
_____ yes, _____ no.

If YES depth of formation _____

Why _____

Drillers Remarks: _____

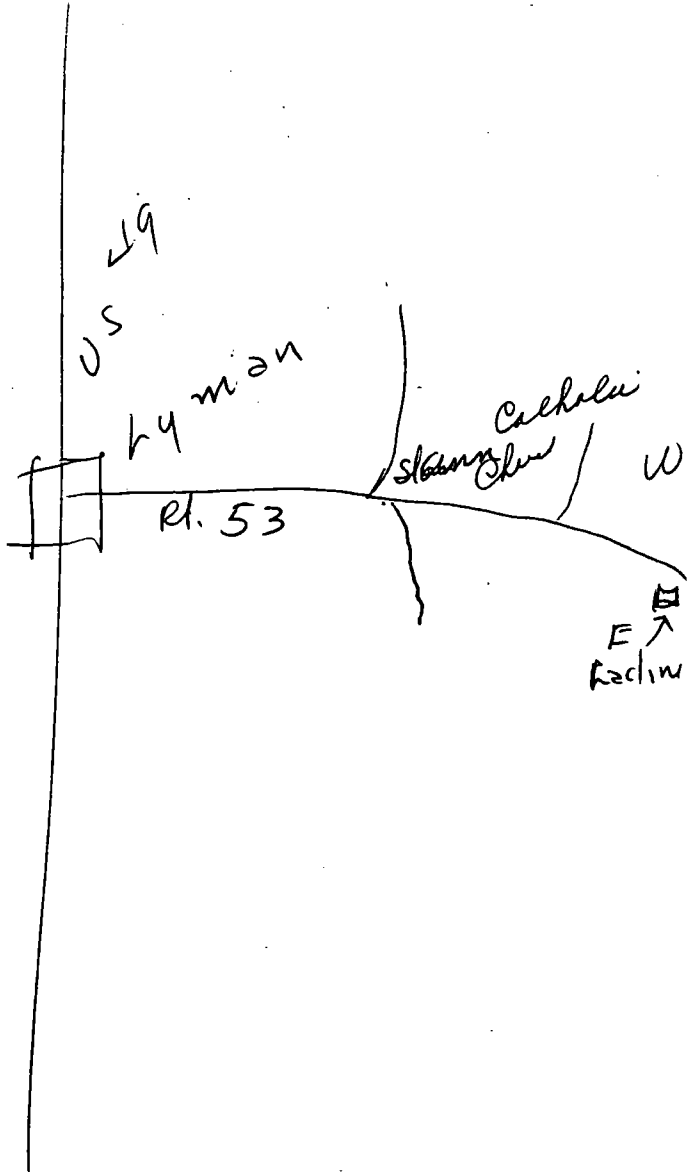
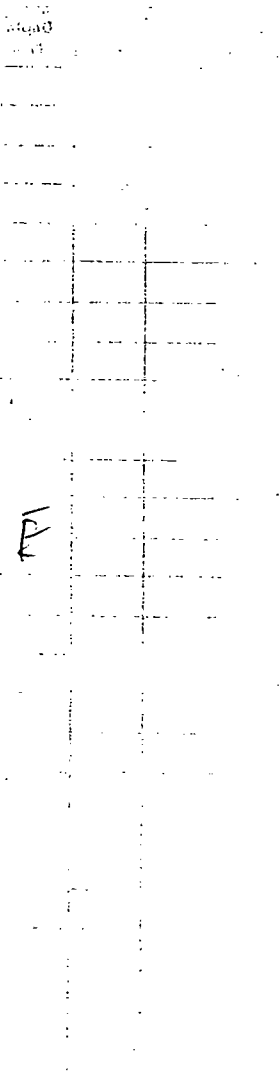
CODED



(Use Back Side)

Well No.

S



↓ 9

US

hymen

Rt. 53

Cachala

Stony

W

E ↑
Kachin

M