

HARRISON  
B-43  
9-6-71


MISSISSIPPI  
BOARD OF WATER COMMISSIONERS  
416 North State Street  
Jackson, Mississippi 39201

**CODED**

WATER WELL DRILLERS LOG


9-6-71 19 R. J. Mooker HARRISON  
date well completed firm name county well located

LANDOWNER: <u>E. K. RENIKE</u>	description of formations encountered	from	to
<u>HELENS TRAILER PARK</u>	<u>TOP SOIL</u>	<u>0</u>	<u>10</u>
<u>2400 GULFPORT, MISS.</u> (mailing address)	<u>Red white clay</u>	<u>10</u>	<u>30</u>
<u>WELL LOCATION:</u>	<u>Blue clay</u>	<u>30</u>	<u>160</u>
sec. <u>36</u> T. <u>5</u> N. R. <u>12</u> E.	<u>Blue sand</u>	<u>160</u>	<u>165</u>
<u>8</u> miles <u>NW</u> of <u>LYMAN</u> (distance) (direction) (nearest town)	<u>Blue clay</u>	<u>165</u>	<u>225</u>
<u>WELL PURPOSE:</u> (home, irrigation, municipal, industrial)	<u>Coarse sand</u>	<u>225</u>	<u>245</u>
<u>WELL COMPLETION DATA:</u>	<b>CODED</b>		
(1) diameter (inches) <u>2"</u>			
(2) total depth (feet) <u>242'</u>			
(3) static water level (feet) <u>50'</u> <u>below</u> top of ground.			
(4) casing <u>2 1/2"</u> <u>232'</u> (material) (depth)			
<u>(size)</u> if telescope see back.			
(5) screen <u>2x10</u> <u>242'</u> (length) (depth to top)			
<u>2"</u> <u>95</u> (size) (material)			
(6) pump <u>1</u> <u>9</u> (HP) (yield gpm)			
<u>E</u> (type power)			
(7) electric log _____ (yes or no)			
_____ (organization running log)			
(8) how well bottom plugged <u>Yes</u> <u>2 1/2"</u>			
DRILLERS REMARKS:	<p>SEP 30 1971</p> <p>MISS. BD. OF WATER COMM.</p>		



If well locations please sketch and show depths.

GROUND LEVEL

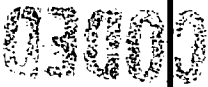


SECTION \_\_\_\_\_

Please indicate well location X.

ADDITIONAL INFORMATION

A series of horizontal lines for entering additional information.



If more than one screen, show locations of each on sketch.