

MISSISSIPPI DEPARTMENT OF NATURAL RESOURCES


Bureau of Land and Water Resources

Southport Mall

P.O. Box 10631

Jackson, Mississippi 39209

WATER WELL DRILLERS LOG



Hancock
L 204 B
2/17/81

2-17
date well completed

81 Ward Well Dlg
firm name

Hancock
county well located

LANDOWNER: N.A. Conbie
General Delivery
Roxington, Miss
(mailing address)

description of formations encountered	from	to
<u>Clay</u>	<u>0</u>	<u>5</u>
<u>Red Gravel</u>	<u>5</u>	<u>7</u>
<u>Clay</u>	<u>7</u>	<u>22</u>
<u>sd</u>	<u>22</u>	<u>45</u>
<u>Clay</u>	<u>45</u>	<u>88</u>
<u>sd</u>	<u>88</u>	<u>110</u>


WELL LOCATION:
sec. 28 T. 9 N. R. 16 E.
1 miles S of Roxington
(distance) (direction) (nearest town)

WELL PURPOSE: Home
(home, irrigation, municipal, industrial)

- WELL COMPLETION DATA:
- (1) diameter (inches) 2"
 - (2) total depth (feet) 110
 - (3) static water level (feet) 2 below top of ground.
 - (4) casing PVC 100
(material) (depth)
 - (size) If telescope see back.
 - (5) screen 10' -
(length) (depth to top)
 - (size) 2" (material) PVC
 - (6) pump 1/2 10
(HP) (yield gpm)
 - (type power) Elec.
 - (7) electric log NO
(yes or no)
 - (organization running log) N/A
 - (8) how well bottom plugged BWU


DRILLERS REMARKS: N/A

DEPT. OF NATURAL RESOURCES
BUREAU OF LAND & WATER RESOURCES



If well telescopes please sketch and show depths.

GROUND LEVEL



SECTION 28

Please indicate well location X.

ADDITIONAL INFORMATION

If more than one screen, show locations of each on sketch.