

Hancock
L2095
5-67

MISSISSIPPI
 BOARD OF WATER COMMISSIONERS
 416 North State Street
 Jackson, Mississippi 39201

WATER WELL DRILLERS LOG

5-16 1967 Sutter Well Works Hancock
 date well completed firm name county well located

LANDOWNER: Claude Crawley
Box 82
Pearlington Miss.
 (mailing address)

description of formations encountered	from to	
<u>Clay</u>	<u>0</u>	<u>21</u>
<u>Sand</u>	<u>21</u>	<u>27</u>
<u>Clay</u>	<u>27</u>	<u>93</u>
<u>Sand</u>	<u>93</u>	<u>110</u>

WELL LOCATION:
 sec. 28 T. 9 S. R. 16 E.
1 miles S of Pearlington
 (distance) (direction) (nearest town)

WELL PURPOSE: home
 (home, irrigation, municipal, industrial)

WELL COMPLETION DATA:

- (1) diameter (inches) 2
 (2) total depth (feet) 110
 (3) static water level (feet) 8 below above
 top of ground.


- (4) casing galv. 105'
 (material) (depth)
 (size) if telescope see back.

- (5) screen 5' 105'
 (length) (depth to top)
2" stainless steel
 (size) (material)

- (6) pump 1/2 10
 (HP) (yield gpm)
elec
 (type power)

- (7) electric log No
 (yes or no)
 (organization running log)


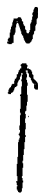
- (8) how well bottom plugged B.P. Value



DRILLERS REMARKS:

If well telescopes please sketch and show depths.

GROUND LEVEL



SECTION 28

Please indicate well location X.

ADDITIONAL INFORMATION

If more than one screen, show locations of each on sketch.