

HANCOCK MISSISSIPPI BOARD OF WATER COMMISSIONERS

~~AV 2012~~ K2997

WATER WELL DRILLERS LOG

K

9-13-63

Date: 9-13, 1963, Driller: Sutter Well Works County Hancock

(Name)

(1) Owner of Land: A. F. Lacoste
(Name)
Waukegan, Miss
(Address)

Description & Color of Materials
Sand, Clay, Red Clay, Shell, etc.

Thick-
ness
Feet

Depth
Feet

Clay 21 21
Sand, small clay streaks 149 170

(2) Location: SW 1/4, NE 1/4, Sec. 4 T9BR14, W
1 miles N of Waukegan
(distance) (direction) (Nearest Town)

(3) Topography: flat
(Hilly) (Flat) (Level)

(4) Purpose of Well: domestic home
(Domestic Irrigation
Municipal, Industrial, Other)


Information upon completion of well:

- (1) Diameter 2 inches.
- (2) Total Depth 170 feet.
- (3) Water Level 8 feet below top of ground.
- (4) Cased to 165 feet, Size 2"
- (5) Screen: Size 2", Length 5'
- (6) Were any formations sealed against pollution?
yes, no.

If YES depth of formation _____

Why _____



Drillers Remarks: _____



(Use Back Side)

Well No.

Handwritten notes at the top of the page, including the name "D. C. ...".



Vertical handwritten text on the right side of the page, possibly a list or index.

