

County: Wamcock
 Permit #: _____
 Driller: Norris Well Service
 Date drilling completed: 1-30-08

State Well Report
Part 1 - Driller's Log
 Mississippi Department of Environmental Quality
 Office of Land and Water Resources
 P.O. Box 10631
 Jackson, MS 39289-0631
 (601)961-5210
 (601)354-6938 (fax)

For Office Use Only:
 Aquifer: _____
 Well #: K-675
 L. S. Elevation: _____
 E-log #: _____

State Law requires that this report be prepared by the license holder responsible for the work and filed with the Department at the above address within 30 days of completion of drilling of the well or borehole.

Information on Well Owner <i>(Landowner if borehole is not for a water well)</i>	Well or Borehole Location
Owner Name: <u>Guy Coast Contractors</u>	Latitude: _____ Longitude: _____
Mailing Address: <u>6095 W. Garsnot</u>	Method of Lat/Long (circle one): Conventional Survey, USGS quad, Hand-held GPS, Survey-grade GPS
<u>Bay St Louis, MS</u>	____ 1/4 ____ 1/4 Sec <u>6</u> Twn <u>9S</u> Rng <u>14E</u>
City State Zip Code	Distance Direction Nearest Town
Telephone No. (____) _____	<u>2</u> Miles <u>N</u> of <u>Lakehurst</u>

Well / Borehole Data

Date drilling started: 1-30-08 Date drilling completed: 1-30-08 Hole depth: 100 Hole diameter: 4"

Location of the source of any surface water used for drilling: Wamcock City Water & Sewer
 Method of dosing and volume of Chlorine used in drilling and development: _____

Logs run (circle all applicable): No log run Electric Gamma Ray Density Sonic Neutron Other: _____
 Name of organization running log(s): _____

Purpose of borehole (check one): Water Well Geotechnical/Geological Investigation _____ Ground Source Heat Pump _____
 Seismic Survey _____ Other (describe) _____

If drilling is not related to water well construction, skip the remainder of this block

Purpose of Well (check one): Home Industrial _____ Public Supply _____ Irrigation _____ Fish Culture _____ Other: _____

If a flowing well, method of flow regulation: Valve _____ Other (describe) _____

Static Water Level: 12 feet above or below (circle one) land surface Date measured: 1-30-08

Method of Measurement (circle one) steel tape electric tape air line other: _____

Well depth: 100 Well grouted to a depth of 10 feet Type of grout (circle one): Neat Cement Bentonite Mix

Casing length: 90 feet Casing diameter: 2 inches Type of casing: PVC

Screen length: 10 feet Screen diameter: 2 inches Type of screen: PVC

Screen slot size: .006 inches Setting depth: From 90 feet to 100 feet

Type of completion (circle all applicable): Gravel packed Underreamed Telescoped Open hole Natural Development
 Other (describe): _____


Top of lap pipe or reduction in casing: _____ feet. *If telescoped or more than one screen, describe on next page*

RECEIVED
 MAR 03 2008
 BY: OLWR

K-675

The sketch below only required for water wells

If well telescopes, show depths on sketch.

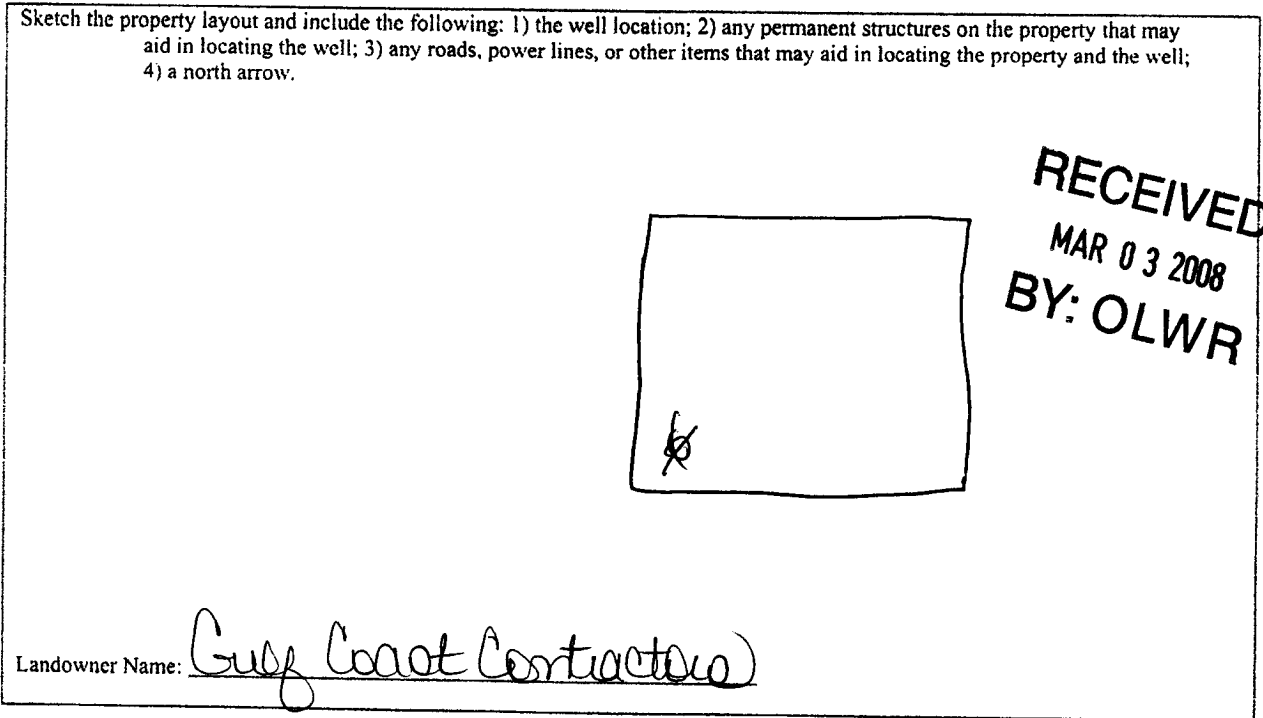



Description of formations encountered must be provided for all wells and boreholes, unless specifically exempted by regulations

Description of Formations Encountered	From (depth) To (depth)	
	Ground Level	
MUD	0	20
SAND	20	50
B. CLAY	50	80
SAND	80	100

If more than one screen, show location of each on sketch

Sketch the property layout and include the following: 1) the well location; 2) any permanent structures on the property that may aid in locating the well; 3) any roads, power lines, or other items that may aid in locating the property and the well; 4) a north arrow.






RECEIVED
MAR 03 2008
BY: OLWR

Landowner Name: Gus Coats Contractor

I certify that the well/borehole was drilled, constructed, and completed in accordance with all applicable requirements of the Mississippi Department of Environmental Quality and the Mississippi Department of Health regulations, if applicable, and state laws.

Robert Necoise C-660 1-30-08
Print Name of Responsible Licensee and License No. Date


Signature of Licensee

STATE WELL REPORT

Part 2

Pump Installer's Completion Report
 Mississippi Department of Environmental Quality
 Office of Land and Water Resources
 P.O. Box 10631
 Jackson, MS 39289-0631
 (601)961-5210
 (601)354-6938 (fax)

County: Stamford
 Permit #: _____
 Driller: Newsewell Service
 Date completed: 2-22-08
Copy information from block on Part 1

For Office Use Only:

Aquifer: _____
 Well #: K-675
 Elevation: _____

This part of the report must be completed by a licensed water well contractor or a licensed pump installer. A copy of Part 1 of the report must be attached and both parts filed with the Department at the above address within 30 days of well completion.

Well Owner Information	Well Location
Owner Name: <u>Guy Coat Contractors</u>	Latitude: _____ Longitude: _____
Mailing Address: <u>10095 W. Coastal</u>	Method of Lat/Long (check one): Conventional Survey _____, USGS quad _____, Hand-held GPS _____, Survey-grade GPS _____
<u>Bay St Louis, MS</u> City State Zip Code	_____ 1/4 _____ 1/4 Sec _____ T _____ R _____
Telephone No. (____) _____	Distance Direction Nearest Town <u>2</u> Miles <u>N</u> of <u>Lakeshore</u>

Pump Type Circle one	Power Type Circle one
Air Lift Jet Submersible	Diesel Engine Gasoline Engine Natural Gas
Bucket Piston Turbine	<u>Electric Motor</u> Hand Tractor PTO
<u>Centrifugal</u> Rotary Flowing Well	Windmill Other (specify): _____
Other (specify): _____	Horse Power Rating of Motor: <u>1</u>
Date Pump Installed: <u>2-22-08</u>	Setting Depth: <u>40</u> feet
Rated Pump Capacity: <u>10</u> Gallons Per Minute	Number of Stages: <u>1</u>

RECEIVED
 MAR 03 2008
 BY: OLWR

Pump Test Data	Method of Measuring Water Level Circle one
Date Well Tested: _____	Air Line Electric Measuring Line <u>Steel Tape</u>
Static Water Level (A): _____ Feet Below Land Surface	Other (specify): _____
Pumping Water Level (B): _____ Feet Below Land Surface	For flowing well, measured shut in head: _____ feet
Drawdown [(B) - (A)]: _____ Feet Below Land Surface	Well yielded _____ GPM with a drawdown of _____ feet after _____ hours of pumping
Test Pumping Rate: _____ Gallons Per Minute	
Duration of Pump Test (minimum 4 hours): _____ hours	

I HEREBY CERTIFY that the above statements are true to the best of my knowledge.

Robert Necaise 0-660
 Print Name of Pump Installer and License No. (if applicable)

Robert Necaise
 Signature of Pump Installer