

County: HANCOCK
 Permit #: _____
 Driller: NECAISE WELL
 Date drilling completed: 1-8-08

State Well Report
Part 1 - Driller's Log
 Mississippi Department of Environmental Quality
 Office of Land and Water Resources
 P.O. Box 10631
 Jackson, MS 39289-0631
 (601)961-5210
 (601)354-6938 (fax)

For Office Use Only:
 Aquifer: _____
 Well #: K-661
 L. S. Elevation: _____
 E-log #: _____

State Law requires that this report be prepared by the license holder responsible for the work and filed with the Department at the above address within 30 days of completion of drilling of the well or borehole.

Information on Well Owner <i>(Landowner if borehole is not for a water well)</i>	Well or Borehole Location
Owner Name: <u>Garcibayle, Obris</u>	Latitude: <u>30° 16' 52"</u> Longitude: <u>89° 26' 12"</u>
Mailing Address: <u>10015 E. Chickasaw</u> <u>39520</u>	Method of Lat/Long (circle one): Conventional Survey, USGS quad, Hand-held GPS, Survey-grade GPS
<u>Bay St Louis MS</u> City State Zip Code	<u>1/4</u> <u>1/4</u> Sec. <u>6</u> Twn <u>9S</u> Rng <u>14W</u>
Telephone No. <u>(228) 255-0276</u>	Distance _____ Direction _____ Nearest Town _____ Miles _____ of _____
Well / Borehole Data	
Date drilling started: <u>1-8-08</u> Date drilling completed: <u>1-8-08</u> Hole depth: <u>120</u> Hole diameter: <u>4"</u>	
Location of the source of any surface water used for drilling: <u>HANCOCK COUNTY WATER-SEWER</u>	
Method of dosing and volume of Chlorine used in drilling and development: _____	
Logs run (circle all applicable): <u>No log run</u> Electric Gamma Ray Density Sonic Neutron Other: _____	
Name of organization running log(s): _____	
Purpose of borehole (check one): Water Well <input checked="" type="checkbox"/> Geotechnical/Geological Investigation _____ Ground Source Heat Pump _____ Seismic Survey _____ Other (describe) _____	
<i>If drilling is not related to water well construction, skip the remainder of this block</i>	
Purpose of Well (check one): Home <input checked="" type="checkbox"/> Industrial _____ Public Supply _____ Irrigation _____ Fish Culture _____ Other: _____	
If a flowing well, method of flow regulation: Valve _____ Other (describe) _____	
Static Water Level: <u>12</u> feet above or <u>below</u> (circle one) land surface Date measured: <u>1-8-08</u>	
Method of Measurement (circle one) <u>steel tape</u> electric tape air line other: _____	
Well depth: <u>120</u> Well grouted to a depth of <u>10</u> feet Type of grout (circle one): Neat Cement Bentonite <u>Mix</u>	
Casing length: <u>110</u> feet Casing diameter: <u>2"</u> inches Type of casing: <u>PVC</u>	
Screen length: <u>10</u> feet Screen diameter: <u>2"</u> inches Type of screen: <u>PVC</u>	
Screen slot size: <u>.006</u> inches Setting depth: From <u>110</u> feet to <u>120</u> feet	
Type of completion (circle all applicable): <u>Gravel packed</u> Underreamed Telescoped Open hole Natural Development Other (describe): _____	
Top of lap pipe or reduction in casing: _____ feet. <i>If telescoped or more than one screen, describe on next page</i>	

Form: OLWR-SWR-1A

RECEIVED
 JAN 23 2008
 BY: OLWR

K-661

The sketch below only required for water wells.

Description of formations encountered must be provided for all wells and boreholes, unless specifically exempted by regulations

If well telescopes, show depths on sketch.

Ground Level →

Description of Formations Encountered	From (depth) Ground Level	To (depth)
MUD	0	20
SAND	20	60
B' CLAY	60	100
SAND	100	120

If more than one screen, show location of each on sketch

Sketch the property layout and include the following: 1) the well location; 2) any permanent structures on the property that may aid in locating the well; 3) any roads, power lines, or other items that may aid in locating the property and the well; 4) a north arrow.

Landowner Name: Garcibayle, Alma

I certify that the well/borehole was drilled, constructed, and completed in accordance with all applicable requirements of the Mississippi Department of Environmental Quality and the Mississippi Department of Health regulations, if applicable, and state laws.

Form: OLWR-SWR-1A

ROBERT NECAKIS - 0-660 1-8-08

Robert

Print Name of Responsible Licensee and License No.

Date

Signature of Licensee

RECEIVED

JAN 23 2008

BY: OLWR

topozone

- [VIEW MAPS](#)
- [GET DATA](#)
- [MY TOPOZONE](#)
- [WEB SERVICES](#)
- [ABOUT US](#)
- [HELP!](#)

Bayside Park, USGS Waveland (MS) Topo Map

30° 16' 52"N, 89° 26' 12"W (NAD27)
 Elevation 0.0 ft / 0.0 m (USGS NED)

Download every USGS Topo Map & Aerial Photograph available here \$9.95

- [Map and Photo Info](#)
- [Download Topo Images](#)
- [Download Photo Images](#)

USGS Topo Maps

- No topo basemap
- 1:24K/25K Topo Maps
- 1:100K Topo Maps
- 1:250K Topo Maps
- Automatic selection

TopoZone Pro

- Shaded Relief
- Street Maps

Aerial Photos

- Color Infrared

Map Size

- Small
- Medium
- Large
- Huge

View Scale

1 : 24,000

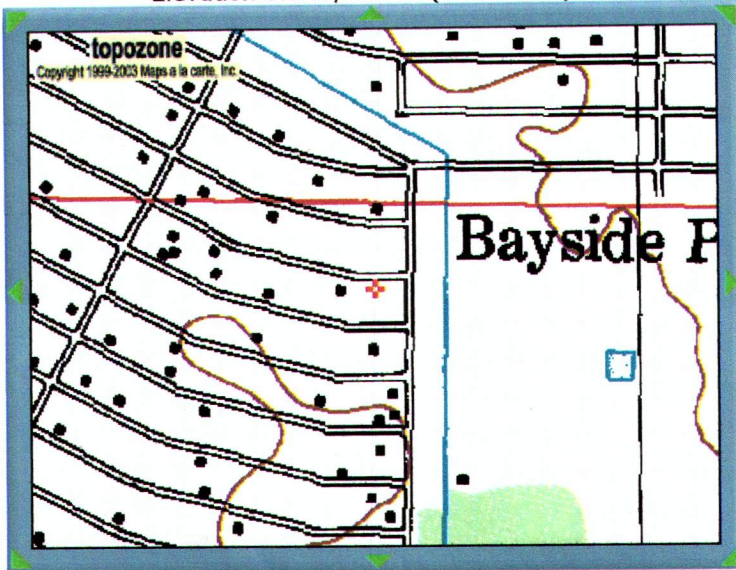
Coordinate Format

D/M/S

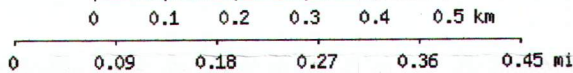
Map Datum

NAD27


Show target



[Print Map](#) | [Download MapPack](#) | [Bookmark Map](#) | [Email Map](#)



[What's this?](#)



TopoZone.com © 1999-2007 Demand Media, Inc. - All rights reserved.

Use of this site is governed by our [Conditions and Terms of Use](#). We care about your privacy - please read our [Privacy Statement](#).



STATE WELL REPORT

Part 2

Pump Installer's Completion Report
 Mississippi Department of Environmental Quality
 Office of Land and Water Resources
 P.O. Box 10631
 Jackson, MS 39289-0631
 (601)961-5210
 (601)354-6938 (fax)

County: HANCOCK
 Permit #: _____
 Driller: NECAKE Well
 Date completed: 2-18-08
Copy information from block on Part 1

For Office Use Only:

Aquifer: _____
 Well #: K-661
 Elevation: _____

This part of the report must be completed by a licensed water well contractor or a licensed pump installer. A copy of Part 1 of the report must be attached and both parts filed with the Department at the above address within 30 days of well completion.

Well Owner Information	Well Location
Owner Name: <u>Garci Bayli Oltus</u>	Latitude: _____ Longitude: _____
Mailing Address: <u>6015 E. Chickasaw</u>	Method of Lat/Long (check one): Conventional Survey _____
<u>Bay St Louis MS</u> City State Zip Code	USGS quad _____ Hand-held GPS _____ Survey-grade GPS _____
Telephone No. <u>828 255 0276</u>	_____ 1/4 _____ 1/4 Sec _____ T _____ R _____
	Distance _____ Direction _____ Nearest Town _____
	_____ Miles _____ of _____

Pump Type Circle one	Power Type Circle one
Air Lift Jet Submersible	Diesel Engine Gasoline Engine Natural Gas
Bucket Piston Turbine	<u>Electric Motor</u> Hand Tractor PTO
<u>Centrifugal</u> Rotary Flowing Well	Windmill Other (specify): _____
Other (specify): _____	Horse Power Rating of Motor: <u>1</u>
Date Pump Installed: <u>2-18-08</u>	Setting Depth: <u>40'</u>
Rated Pump Capacity: <u>10</u> Gallons Per Minute	Number of Stages: <u>1</u>

RECEIVED
 MAR 03 2008
 BY: OLWR

Pump Test Data	Method of Measuring Water Level Circle one
Date Well Tested: _____	Air Line Electric Measuring Line <u>Steel Tape</u>
Static Water Level (A): _____ Feet Below Land Surface	Other (specify): _____
Pumping Water Level (B): _____ Feet Below Land Surface	For flowing well, measured shut in head: _____ feet
Drawdown [(B) - (A)]: _____ Feet Below Land Surface	Well yielded _____ GPM with a drawdown of _____ feet after _____ hours of pumping
Test Pumping Rate: _____ Gallons Per Minute	
Duration of Pump Test (minimum 4 hours): _____ hours	

I HEREBY CERTIFY that the above statements are true to the best of my knowledge.

ROBERT NECAKE 0-660 [Signature]
 Print Name of Pump Installer and License No. (if applicable) Signature of Pump Installer