

County: Hancock
 Permit #: -
 Driller: Peter Wright
 Date drilling completed: 9/16/16

State Well Report
Part 1 - Driller's Log
 Mississippi Department of Environmental Quality
 Office of Land and Water Resources
 P.O. Box 2309
 Jackson, MS 39225
 (601)961- 5210
 (601)961- 5228 (fax)

For Office Use Only:
 Aquifer: H59
 Well #: _____
 L. S. Elevation: _____
 E-log #: _____

State Law requires that this report be prepared by the license holder responsible for the work and filed with the Department at the above address within 30 days of completion of drilling of the well or borehole.

<p>Information on Well Owner <i>(Landowner if borehole is not for a water well)</i></p> <p>Owner Name: <u>NASA</u> Mailing Address: <u>Stennis Space Center</u> <u>Stennis Space Center, MS 39522</u> City State Zip Code Telephone No. <u>(228) 813-4000</u></p>	<p>Well or Borehole Location <u>B-4</u></p> <p>Latitude: <u>30° 21' 38.9"</u> Longitude: <u>89° 35' 53.2"</u></p> <p>Method of Lat/Long (circle one): Conventional Survey, USGS quad, <u>Hand-held GPS</u>, Survey-grade GPS</p> <p><u>NE</u> ¼ <u>SE</u> ¼ Sec <u>9</u> Twn <u>8S</u> Rng <u>16W</u></p> <p>Distance _____ Direction _____ Nearest Town _____ Miles _____ of _____</p>
---	--

Well / Borehole Data

Date drilling started: 9/16/16 Date drilling completed: 9/16/16 Hole depth: 50ft Hole diameter: 1.44-in

Location of the source of any surface water used for drilling: N/A
 Method of dosing and volume of Chlorine used in drilling and development: _____

Logs run (circle all applicable): No log run Electric Gamma Ray Density Sonic Neutron Other: CPT
 Name of organization running log(s): _____

Purpose of borehole (check one): Water Well ___ Geotechnical/Geological Investigation Ground Source Heat Pump ___
 Seismic Survey ___ Other (describe) _____

If drilling is not related to water well construction, skip the remainder of this block

Purpose of Well (check one): Home ___ Industrial ___ Public Supply ___ Irrigation ___ Fish Culture ___ Other: Geotech

If a flowing well, method of flow regulation: Valve _____ Other (describe) _____

Static Water Level: _____ feet above or below (circle one) land surface Date measured: _____

Method of Measurement (circle one) steel tape electric tape air line other: _____

Well depth: _____ Well grouted to a depth of _____ feet Type of grout (circle one): Neat Cement Bentonite Mix

Casing length: _____ feet Casing diameter: _____ inches Type of casing: _____

Screen length: _____ feet Screen diameter: _____ inches Type of screen: _____

Screen slot size: _____ inches Setting depth: From _____ feet to _____ feet

Type of completion (circle all applicable): Gravel packed Underreamed Telescoped Open hole Natural Development
 Other (describe): _____


Top of lap pipe or reduction in casing: _____ feet. *If telescoped or more than one screen, describe on next page*


Form: OLWR-SWB-1A (04/08)
RECEIVED
OCT 24 2016
BY OLWR

The sketch below only required for water wells

Description of formations encountered must be provided for all wells and boreholes, unless specifically exempted by regulations

If well telescopes, show depths on sketch.

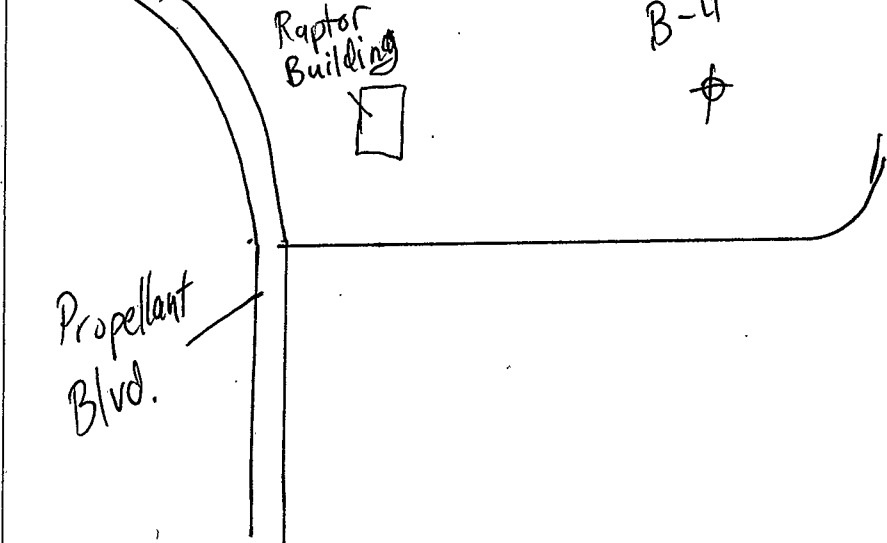
Ground Level 



Description of Formations Encountered	From (depth) Ground Level	To (depth)
sand	0	6'
Silty Sand to silty clay	6'	16'
sand	16'	40'
silty clay	40'	42'
sand	42'	50'

If more than one screen, show location of each on sketch

Sketch the property layout and include the following: 1) the well location; 2) any permanent structures on the property that may aid in locating the well; 3) any roads, power lines, or other items that may aid in locating the property and the well; 4) a north arrow.

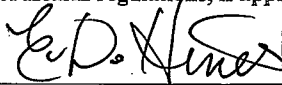


Landowner Name: Stennis Space Center

Form: OLWR-SWR-1A (04/08)

I certify that the well/borehole was drilled, constructed, and completed in accordance with all applicable requirements of the Mississippi Department of Environmental Quality and the Mississippi Department of Health regulations, if applicable, and state laws.

Edward Hines RGO-4453 10/10/16

 RECEIVED

Print Name of Responsible Licensee and License No. Date

Signature of Licensee

OCT 24 2016

BY OLWR