

MISSISSIPPI DEPARTMENT OF NATURAL RESOURCES

Bureau of Land and Water Resources

Southport Mall

P.O. Box 10631

Jackson, Mississippi 39209

WATER WELL DRILLERS LOG

Hancock
B2051

9-17
date well completed

POUNCEY WATER WELL DRILLING
firm name

Hancock
county well located

LANDOWNER: Bruce Johnson

Neenah Rd.

(mailing address)

WELL LOCATION:

sec. 30 T 5 N R 11 E
2 miles W of Neenah
(distance) (direction) (nearest town)

WELL PURPOSE: Hyd
(home, irrigation, municipal, industrial)

WELL COMPLETION DATA:

- (1) diameter (inches) Home 4
- (2) total depth (feet) 250
- (3) static water level (feet) 47 below top of ground
- (4) casing PVC 240
(material) (depth)
4 If telescope see back.
(size)
- (5) screen 10 240
(length) (depth to top)
✓ PVC
(size) (material)
- (6) pump 1 22
(HP) (yield gpm)
HP1
(type power)
- (7) electric log
(yes or no)

(organization running log)
- (8) how well bottom plugged

description of formations encountered	from	to
<u>Red top</u>	<u>0</u>	
<u>Blue clay</u>	<u>18</u>	
<u>good sd</u>	<u>223</u>	

















RECEIVED
NOV 15 1985

Department of Natural Resources
Bureau of Land & Water Resources

DRILLERS REMARKS:

If well telescopes please sketch and show depths.

GROUND LEVEL

SECTION _____

Please indicate well location X.

ADDITIONAL INFORMATION

If more than one screen, show locations of each on sketch.