

County: Grenada  
 Permit #: 61042931  
 Irrigation Equipment  
 Driller:  
 Date drilling completed: 11-4-08

# State Well Report

## Part 1

Mississippi Department of Environmental Quality  
 Office of Land and Water Resources  
 P.O. Box 10631  
 Jackson, MS 39289-0631  
 (601)961-5210  
 (601)354-6938 (fax)

For Office Use Only:  
 Aquifer:  
 Well #: E-38  
 L. S. Elevation:  
 E-log #:

State Law requires that this report be prepared by the driller in detail and filed with the Department within 30 days of completion of drilling of the well.

Well Owner Information	Well Location
Owner Name: <u>Davis + Davis</u>	Latitude: <u>33.41.16"</u> Longitude: <u>90.03.58"</u>
Mailing Address: <u>792 County Rd 351</u>	Method of Lat/Long (circle one): <u>Conventional Survey,</u> USGS quad, Hand-held GPS, Survey-grade GPS
<u>Carrollton Ms. 38917</u>	<u>NW 1/4 NW 1/4 Sec 14 Twn 21N Rng 2E</u>
City: _____ State: _____ Zip Code: _____	Distance: _____ Miles Direction: _____ of Nearest Town: _____
Telephone No. ( ) _____	<u>9</u> Miles <u>SW</u> of <u>Holtcomb</u>

**Well Data**

Purpose of Well (circle one) Home Industrial Public Supply Irrigation Fish Culture Other: \_\_\_\_\_

Date well drilling started: 11-4-08 Date well drilling completed: 11-4-08

If flowing, method of flow regulation: Valve \_\_\_\_\_ Other (describe) \_\_\_\_\_

Static Water Level: \_\_\_\_\_ feet above or below (circle one) land surface Date measured: \_\_\_\_\_

Method of Measurement (circle one) steel tape electric tape air line other: \_\_\_\_\_

Hole depth: 78 Well depth: 78 Well grouted to a depth of 10 feet

Type of grout (circle one): Cement Bentonite Mix

Casing length: 58 feet Casing diameter: 16 inches Type of casing: PVC

Screen length: 20 feet Screen diameter: 16 inches Type of screen: PVC

Screen slot size: .050 inches Setting depth: From 59 feet to 78 feet

Type of completion (circle all applicable): Gravel packed Underreamed Telescoped Open hole Natural Development  
 Other (describe): \_\_\_\_\_

Top of lap pipe or reduction in casing: \_\_\_\_\_ feet. If telescoped or more than one screen, describe on back of page

Logs run (circle all applicable): No log run Electric Gamma Ray Density Sonic Neutron Other: \_\_\_\_\_

Name of organization running log(s): \_\_\_\_\_

I certify that the well was drilled, constructed, and completed in accordance with all applicable requirements of the Mississippi Department of Environmental Quality and/or the Mississippi Department of Health regulations and state laws.

Irrigation Equipment Inc.  
 John P. Chism 0439

Print Name of Water Well Contractor and License No.

John P. Chism  
 Signature of Water Well Contractor

Customer undecided on pump size.  
 Pump will be installed on a later date in 2009.


RECEIVED  
 NOV 20 2008  
 BY OLWR





GW42931


E-38

























  
**MARIS**  
 Online Maps

**Davis & Davis**

This map is a user generated static output from an internet mapping site and is for general reference only. Data layers that appear on this map may or may not be accurate, current, or otherwise reliable. THIS MAP IS NOT TO BE USED FOR NAVIGATION.

  
**RECEIVED**  
 NOV 20 2008  
 BY: OLWR

- Legend**
-  County Boundary
  -  Public Land Survey System
  -  Interstate Highway
  -  Natchez Trace Parkway
  -  US / State Highway
  -  US Highway
  -  State Highway
  -  3-digit State Highway
  -  City Street
  -  County Road
  -  Major River
  -  Perennial Stream
  -  Intermittent Stream
  -  Water Body (all water bodies)
  -  Islands
  -  Inland area
  -  Marsh or swamp
  -  Water
  -  Water
  -  Mississippi River
  -  Incorporated Cities
  -  Aerial Photo (Quadrangle)

 Scale: 1:17,836

  
**MARIS**  
 Online Maps