

0340019-07

STATE WELL REPORT

County: Covington
 Permitt #: MS-GW-17100
 Driller: Griner Drilling
 Date drilling completed: 12-12-13

Part 1
Driller's Log
 Mississippi Department of Environmental Quality
 Office of Land and Water Resources
 P.O. Box 2309
 Jackson, MS 39225-2309
 (601)961-5210
 (601)360-0535 (fax)

For Office Use Only:
 Well #: L41
 Aquifer: _____
 E-Log #: _____

State Law requires that this report be prepared by the license holder responsible for the work and filed with the Department at the above address within 30 days of completion of drilling of the well or borehole.

Well Owner Information <i>(Landowner if borehole is not for a water well)</i>	Well or Borehole Location
Owner Name: <u>Southwest Jones Water</u>	Latitude: <u>31 33' 52.51" N</u> Longitude: <u>89 24' 35.83" W</u>
Mailing Address: _____ <u>2941 Monroe Road</u>	Method of Lat/Long (check one): Conventional Survey _____, USGS quad _____, Hand-held GPS <input checked="" type="checkbox"/> , Survey-grade GPS _____
Moselle MS 39459	<u>NE 1/4 NW 1/4, Sec 21 T 7N R 14W</u>
City State Zip Code	<u>5 Miles East of Seminary</u>
Telephone No. (601) <u>752-5385</u>	(Distance) (Direction) (Nearest Town)

*OKM
2-2-15*

Well / Borehole Data

Date drilling started: 10-21-13 Date drilling completed: 12-12-13 Hole depth: 1300 Hole diameter: 18.5"

Location of the source of any surface water used for drilling: _____

Method of dosing and volume of Chlorine used in drilling and development: _____

Logs run (circle all applicable): No log run Electric Gamma Ray Density Sonic Neutron Other: _____

Name of organization running log(s): Griner Drilling & Halliburton

Purpose of borehole (circle one): Water Well Geotechnical/Geological Investigation Ground Source Heat Pump
 Seismic Survey Other (describe) _____

If drilling is not related to water well construction, skip the remainder of this block

Purpose of Well (circle all applicable): Home Industrial Public Supply Irrigation Fish Culture

Other (describe): _____

If a flowing well, method of flow regulation: Valve _____ Other (describe) _____

Static Water Level: 300.41 feet [above or below] land surface Date measured: 12-30-13
 (circle one)

Method of measurement (circle one): Steel tape Electric tape Air line Other (describe): _____

Well depth: 894' Well grouted to a depth of: 770 feet Type of grout (circle one): Neat Cement Bentonite Mix

Casing length: 770 feet Casing diameter: 12.75 inches Type of casing: Steel/Coated

Screen length: 70 feet Screen diameter: 8.625 inches Type of screen: Munipak

Screen slot size: .020 inches Setting depth: From 780 feet to 894 feet

Type of completion (circle all applicable): Gravel packed Underreamed Open hole Natural Development

Other (describe): Stainless bland from 810'-854'

Top of lap pipe or reduction in casing: 698' feet

If telescoped or more than one screen, describe on next page


MSO## 0340019-07

County: Covington
 Permit #: MS-C-0-17100

For Office Use Only:
 Well #: L-41

The sketch below only required for water wells

If well telescopes, show depths on sketch.



Description of formations encountered must be provided for all wells and boreholes, unless specifically exempted by regulations

Description of Formations Encountered	From (depth)	To (depth)
Sandy Clay	Ground level	190
Clay	190	330
Sand	330	420
Clay	420	490
Sand	490	680
Clay	680	710
Sand with Clay	710	890
Clay	890	1090
Streaky Sand	1090	1160
Clay	1160	1300


If more than one screen, show location of each on sketch

Sketch the property layout and include the following:

- 1) the well location
- 2) any permanent structures on the property that may aid in locating the well
- 3) any roads, power lines, or other items that may aid in locating the property and the well
- 4) north arrow

Landowner Name: _____

I HEREBY CERTIFY that the well/borehole was drilled, constructed, and completed in accordance with all applicable requirements of the Mississippi Department of Environmental Quality and the Mississippi Department of Health regulations, if applicable, and state laws.

Charles H. Griner 6-2-14 
 Print Name of Responsible Licensee and License No. Date Signature of Licensee

STATE WELL REPORT

Part 2

Pump Installer's Completion Report
 Mississippi Department of Environmental Quality
 Office of Land and Water Resources
 P.O. Box 2309
 Jackson, MS 39225-2309
 (601)961-5210
 (601) 360-0535 (fax)

County: Covington
 Permit #: MS 010 17100
 Driller: Griner Drilling
 Date completed: 12-12-14
Copy information from block on Part 1

For Office Use Only:

Well #: L41
 Aquifer: _____

This part of the report must be completed by a licensed water well contractor or a licensed pump installer. A copy of Part 1 of the report must be attached and both parts filed with the Department at the above address within 30 days of well completion.

Well Owner Information	Well Location
Owner Name: <u>Southwest Jones Water</u>	Latitude: <u>3133'52.51"N</u> Longitude: <u>89 24'35.63"W</u>
Mailing Address: _____ <u>2941 Monroe Road</u>	Method of Lat/Long (check one): Conventional Survey _____, USGS quad _____, Hand-held GPS <input checked="" type="checkbox"/> , Survey-grade GPS _____
<u>Monroe</u> MS <u>39459</u>	<u>NE 1/4 NW 1/4, Sec 21 T 7N R 14W</u>
City _____ State _____ Zip Code _____	<u>5</u> Miles <u>East</u> of <u>Seminary</u>
Telephone No. <u>(601) 752-5385</u>	(Distance) (Direction) (Nearest Town)

Pump Type (circle one)

Submersible Turbine Air Lift Centrifugal Flowing Well Jet Piston Rotary Other (describe): _____

Date Pump Installed: 2-21-14 Rated Pump Capacity: 500 Gallons Per Minute

Is This Pump (circle one): New Repaired Replacement

Power Type (circle one)

Electric Diesel Gasoline Natural Gas Tractor PTO Windmill Other (describe): _____

Horse Power Rating of Motor: 100 Setting Depth: 440 feet Number of Stages: 8

Pump Test Data for Non Flowing Well

Date Well Tested: 3-21-14 Duration of Pump Test (minimum 4 hours): 24 hours

Static Water Level (A): 301 Feet Below Land Surface Pumping Water Level (B): 398.46 Feet Below Land Surface

Drawdown [(B) - (A)]: 97.46 Feet Below Land Surface Test Pumping Rate: 500 Gallons Per Minute

Method of measurement (circle one): Steel tape Electric tape Air line Other (describe): _____

Pump Test Data for Flowing Well

Measured shut in head: _____ feet.

Well yielded _____ GPM with a drawdown of _____ feet after _____ hours of pumping

Meter Installation

Meter Manufacturer: McCrometer Meter Serial Number: 2013

Meter Model Number/Name: ML-04 TR-2 Type of Meter: Turbine


Totalizer Register Unit and Multiplier Factor (AF x .001, gal x 1000, etc): x 1000

Installation Date: 4-2-14 Meter installed by: Miller Construction

Is This Meter (circle one): New Repaired Replacement

Important: By submitting the above information you are certifying that this meter was installed to manufacturer standards. For agricultural wells, a list of approved meters is on the MDEQ website.

I HEREBY CERTIFY that the above statements are true to the best of my knowledge.

Stacey Chance 6-2-14 
 Print Name of Pump Installer and License No. (if applicable) Date Signature of Pump Installer