

County: Cochos
 Permit #: GW49369
 Irrigation Equipment
 Driller:
 Date drilling completed: 7-2-08

State Well Report
 Part 1

Mississippi Department of Environmental Quality
 Office of Land and Water Resources
 P.O. Box 10631
 Jackson, MS 39289-0631
 (601)961-5210
 (601)354-6938 (fax)

For Office Use Only:
 Aquifer:
 Well #: L-102
 L. S. Elevation: N166
 E-log #:

State Law requires that this report be prepared by the driller in detail and filed with the Department within 30 days of completion of drilling of the well.

Well Owner Information	Well Location
Owner Name: <u>Jimmy Smith</u>	Latitude: <u>34° 04' 16.5"</u> Longitude: <u>90° 39' 11.1"</u>
Mailing Address: <u>P.O. Box 902</u>	Method of Lat/Long (circle one): <u>16</u> Conventional Survey, <u>11</u>
<u>Coldwater Ms 38618</u>	USGS quad, Hand-held GPS, Survey-grade GPS
City State Zip Code	<u>NE 1/4 NW 1/4 Sec 6 Twn 26N Rng 4W</u>
Telephone No. ()	Distance Direction Nearest Town
	<u>7</u> Miles <u>SW</u> of <u>Clarksdale</u>

Well Data Old Well 16" steel 12' s/w

Purpose of Well (circle one) Home Industrial Public Supply Irrigation Fish Culture Other: Replacement

Date well drilling started: 7-2-08 Date well drilling completed: 7-2-08

If flowing, method of flow regulation: Valve _____ Other (describe) _____

Static Water Level: 46 feet above of below (circle one) land surface Date measured: 7-4-08

Method of Measurement (circle one) steel tape electric tape air line other: _____

Hole depth: 117 Well depth: 117 Well grouted to a depth of 10 feet

Type of grout (circle one): Cement Bentonite Mix

Casing length: 77 feet Casing diameter: 16 inches Type of casing: PVC

Screen length: 40 feet Screen diameter: 16 inches Type of screen: PVC

Screen slot size: .050 inches Setting depth: From 78 feet to 117 feet

Type of completion (circle all applicable) Gravel packed Underreamed Telescoped Open hole Natural Development

Other (describe): _____

Top of lap pipe or reduction in casing: _____ feet. If telescoped or more than one screen, describe on back of page

Logs run (circle all applicable) No log run Electric Gamma Ray Density Sonic Neutron Other: _____

Name of organization running log(s): _____

I certify that the well was drilled, constructed, and completed in accordance with all applicable requirements of the Mississippi Department of Environmental Quality and/or the Mississippi Department of Health regulations and state laws.

Irrigation Equipment Inc
 Patrick M. Chism 0695

Print Name of Water Well Contractor and License No. _____ Signature of Water Well Contractor _____

[Signature]
 RECEIVED
 JUL 18 2008
 BY: OLWR

N166
~~L-102~~

If well telescopes please sketch below and show depths.


Ground Level

Description of Formations Encountered	From	To
Clay	0	18
Fine Sand	19	27
Fine Sand + Gravel	28	67
Medium Sand + Gravel	68	117

If more than one screen, show location of each on sketch

Sketch the property layout and include the following: 1) the well location; 2) any permanent structures on the property that may aid in locating the well; 3) any roads, power lines, or other items that may aid in locating the property and the well; 4) indicate direction.

Landowner Name: Jimmy Smith



Signature of Water Well Contractor

RECEIVED
JUL 18 2008
BY: OLWR

STATE WELL REPORT

Part 2

Pump Installer's Completion Report
 Mississippi Department of Environmental Quality
 Office of Land and Water Resources
 P.O. Box 10631
 Jackson, MS 39289-0631
 (601)961-5210
 (601)354-6938 (fax)

County: Coahoma
 Permit #: _____
 Driller: Irrigation Equipment
 Date completed: 7-2-08

For Office Use Only:

Aquifer: N166
 Well #: L-102
 Elevation: _____

This report should be prepared by the pump installer in detail and filed with the Department within 30 days of the installation of pump.

Well Owner Information	Well Location
Owner Name: <u>Jimmy Smith</u>	Latitude: _____ Longitude: _____
Mailing Address: <u>P.O. Box 902</u>	Method of Lat/Long (circle one): <input type="checkbox"/> Conventional Survey, <input type="checkbox"/> USGS quad, Hand-held GPS, Survey-grade GPS
<u>Coldwater Ms. 38618</u> <small>City State Zip Code</small>	<u>NE 1/4 NW 1/4 Sec 6 Twp 26N Rng 4W</u> <small>25N</small>
Telephone No. () _____	Distance Direction Nearest Town <u>7 Miles SW of Clarksdale</u>

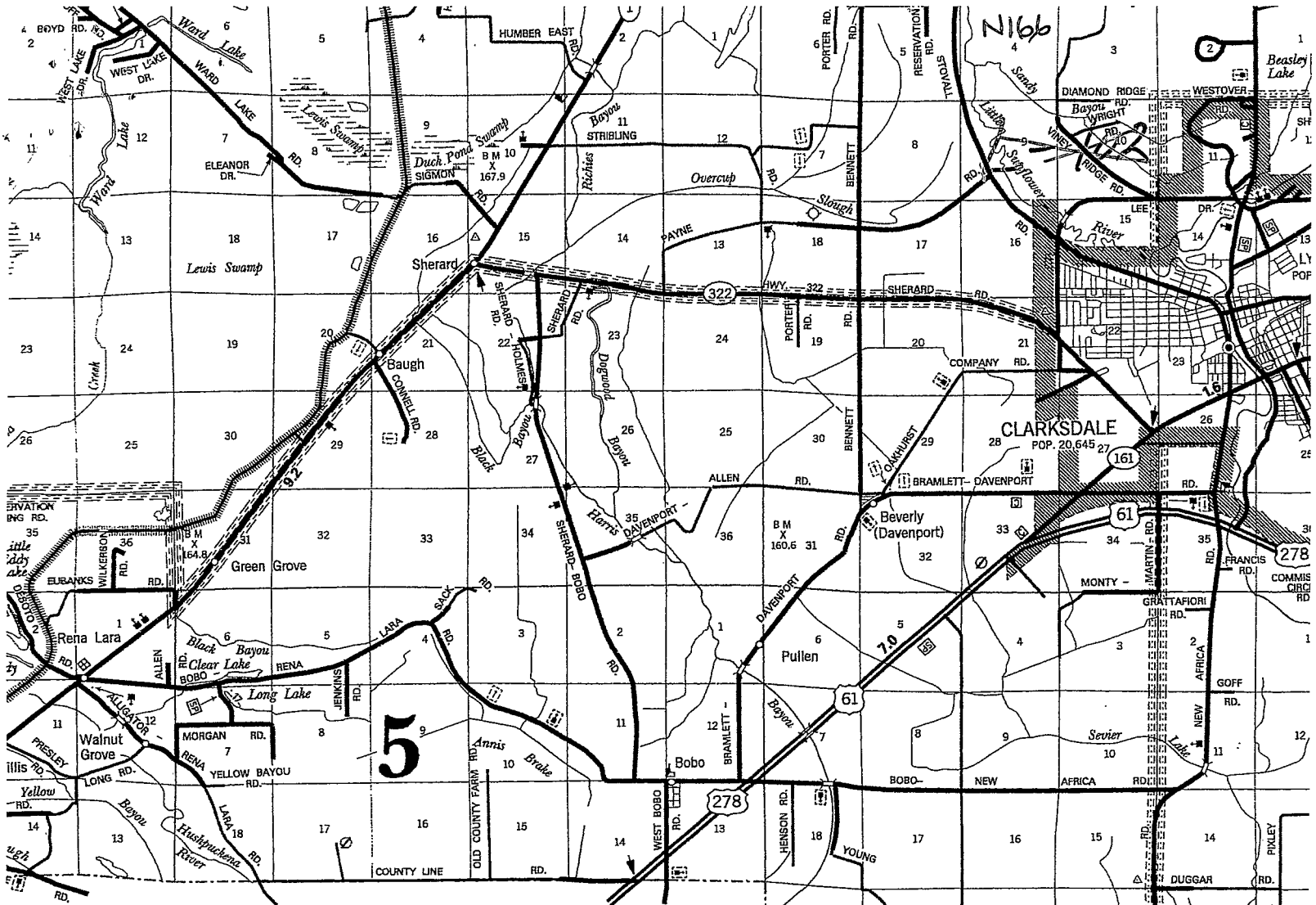
Pump Type Circle one	Power Type Circle one
Air Lift Jet Submersible	Diesel Engine Gasoline Engine Natural Gas
Bucket Piston <u>Turbine</u>	Electric Motor Hand Tractor PTO
Centrifugal Rotary Flowing Well	Windmill Other (specify): _____
Other (specify): _____	Horse Power Rating of Motor: <u>60</u>
Date Pump Installed: <u>7-4-08</u>	Setting Depth: <u>70</u> feet
Rated Pump Capacity: <u>2200±</u> Gallons Per Minute	Number of Stages: <u>2</u>

Pump Test Data	Method of Measuring Water Level Circle one
Date Well Tested: _____	Air Line Electric Measuring Line Steel Tape
Static Water Level (A): _____ Feet Below Land Surface	Other (specify): _____
Pumping Water Level (B): _____ Feet Below Land Surface	For flowing well, measured shut in head: _____ feet
Drawdown [(B) - (A)]: _____ Feet Below Land Surface	Well yielded _____ GPM with a drawdown of _____
Test Pumping Rate: _____ Gallons Per Minute	_____ feet after _____ hours of pumping
Duration of Pump Test (minimum 4 hours): _____ hours	

I HEREBY CERTIFY that the above statements are true to the best of my knowledge.

Patrick M. Chism 0695 [Signature]
 Print Name of Pump Installer and License No. (if applicable) Signature of Pump Installer

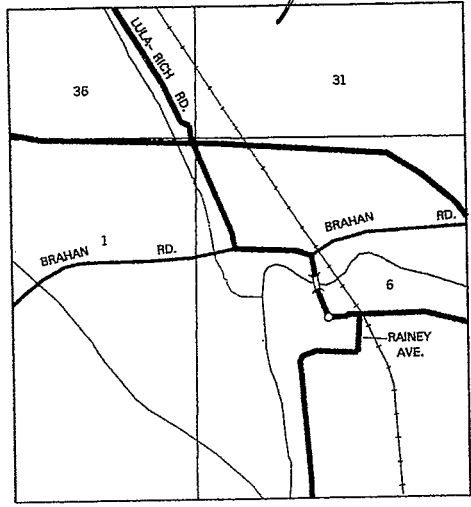
RECEIVED
 JUL 18 2008
 BY: OLWR



BOLIVAR COUNTY

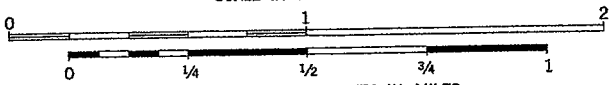
R 5 W

Jimmy Smith Map



Inset M
T 29 N R 2 W

SCALE IN KILOMETERS



SCALE FOR ENLARGEMENTS IN MILES

CRADINA NAMES NOT SHOWN

T 25 N

COUNTY

