

State Well Report

Part I

Mississippi Department of Environmental Quality
Office of Land and Water Resources
P.O. Box 10631
Jackson, MS 39289-0631
(601)961-5210
(601)354-6938 (fax)

For Office Use Only:

Aquifer: _____
Well #: H-124
L. S. Elevation: _____
E-log #: _____

County: Coahoma
Permit #: _____
Irrigation Equipment
Driller: _____
Date drilling completed: 10-5-07

State Law requires that this report be prepared by the driller in detail and filed with the Department within 30 days of completion of drilling of the well.

Well Owner Information	Well Location
Owner Name: <u>Funderbunk Farms</u>	Latitude: <u>34.07.10.1</u> Longitude: <u>90.40.32.8</u>
Mailing Address: <u>755 West Bobo Rd</u>	Method of Lat/Long (circle one): <u>Conventional Survey</u>
<u>Clarksdale Ms. 38614</u>	USGS quad, Hand-held GPS, Survey-grade GPS
City State Zip Code	<u>SE 1/4 SE 1/4 Sec 14 Twn 26N Rng 5W</u>
Telephone No. <u>(662) 624-5850</u>	Distance Direction Nearest Town
	<u>1 Miles S of Bobo</u>

Well Data Old well 80' south

Purpose of Well (circle one) Home Industrial Public Supply Irrigation Fish Culture Other Replacement

Date well drilling started: 10-5-07 Date well drilling completed: 10-5-07

If flowing, method of flow regulation: Valve _____ Other (describe) _____

Static Water Level: 36 feet above of below (circle one) land surface Date measured: 10-6-07

Method of Measurement (circle one) steel tape electric tape air line other: _____

Hole depth: 105 Well depth: 105 Well grouted to a depth of 10 feet

Type of grout (circle one): Cement Bentonite Mix

Casing length: 65 feet Casing diameter: 16 inches Type of casing: PVC

Screen length: 40 feet Screen diameter: 16 inches Type of screen: PVC

Screen slot size: .035 inches Setting depth: From 63 feet to 102 feet

Type of completion (circle all applicable): Gravel packed Underreamed Telescoped Open hole Natural Development
Other (describe): _____

Top of lap pipe or reduction in casing: _____ feet. If telescoped or more than one screen, describe on back of page

Logs run (circle all applicable): No log run Electric Gamma Ray Density Sonic Neutron Other: _____

Name of organization running log(s): _____

I certify that the well was drilled, constructed, and completed in accordance with all applicable requirements of the Mississippi Department of Environmental Quality and/or the Mississippi Department of Health regulations and state laws.

Irrigation Equipment Inc.
Patrick M. Chism 0695

Signature of Water Well Contractor

RECEIVED
OCT 22 2007
BY: OLWR

Print Name of Water Well Contractor and License No.

STATE WELL REPORT

Part 2

Pump Installer's Completion Report
 Mississippi Department of Environmental Quality
 Office of Land and Water Resources
 P.O. Box 10631
 Jackson, MS 39289-0631
 (601) 961-5210
 (601) 354-6938 (fax)

County: Coahoma
 Permit #: _____
 Irrigation Equipment
 Driller: _____
 Date completed: 10-5-07

For Office Use Only:

Agency: _____
 Well #: H-124
 Elevation: _____

This report should be prepared by the pump installer in detail and filed with the Department within 30 days of the installation of pump.

Well Owner Information	Well Location
Owner Name: <u>Funderburk Farms</u>	Latitude: _____ Longitude: _____
Mailing Address: <u>755 West Bobo Rd</u>	Method of Lat/Long (circle one): <input type="radio"/> Conventional Survey,
<u>Clarksdale Ms. 38614</u>	USGS quad, Hand-held GPS, Survey-grade GPS
City State Zip Code	<u>SE 1/4 SE 1/4 Sec. 14 Twn 26N Rng 5W</u>
Telephone No. <u>(662) 624-5850</u>	Distance Direction Nearest Town
	<u>1 Miles S of Bobo</u>

Pump Type Circle one	Power Type Circle one
Air Lift Jet Submersible	<input checked="" type="radio"/> Diesel Engine Gasoline Engine Natural Gas
Bucket Piston <input checked="" type="radio"/> Turbine	Electric Motor Hand Tractor PTO
Centrifugal Rotary Flowing Well	Windmill Other (specify): _____
Other (specify): _____	Horse Power Rating of Motor: <u>40</u>
Date Pump Installed: <u>10-6-07</u>	Setting Depth: <u>60</u> feet
Rated Pump Capacity: <u>1400 ±</u> Gallons Per Minute	Number of Stages: <u>2</u>

Pump Test Data	Method of Measuring Water Level Circle one
Date Well Tested: _____	Air Line Electric Measuring Line Steel Tape
Static Water Level (A): _____ Feet Below Land Surface	Other (specify): _____
Pumping Water Level (B): _____ Feet Below Land Surface	For flowing well, measured shut in head: _____ feet
Drawdown [(B) - (A)]: _____ Feet Below Land Surface	Well yielded _____ GPM with a drawdown of _____
Test Pumping Rate: _____ Gallons Per Minute	_____ feet after _____ hours of pumping
Duration of Pump Test (minimum 4 hours): _____ hours	

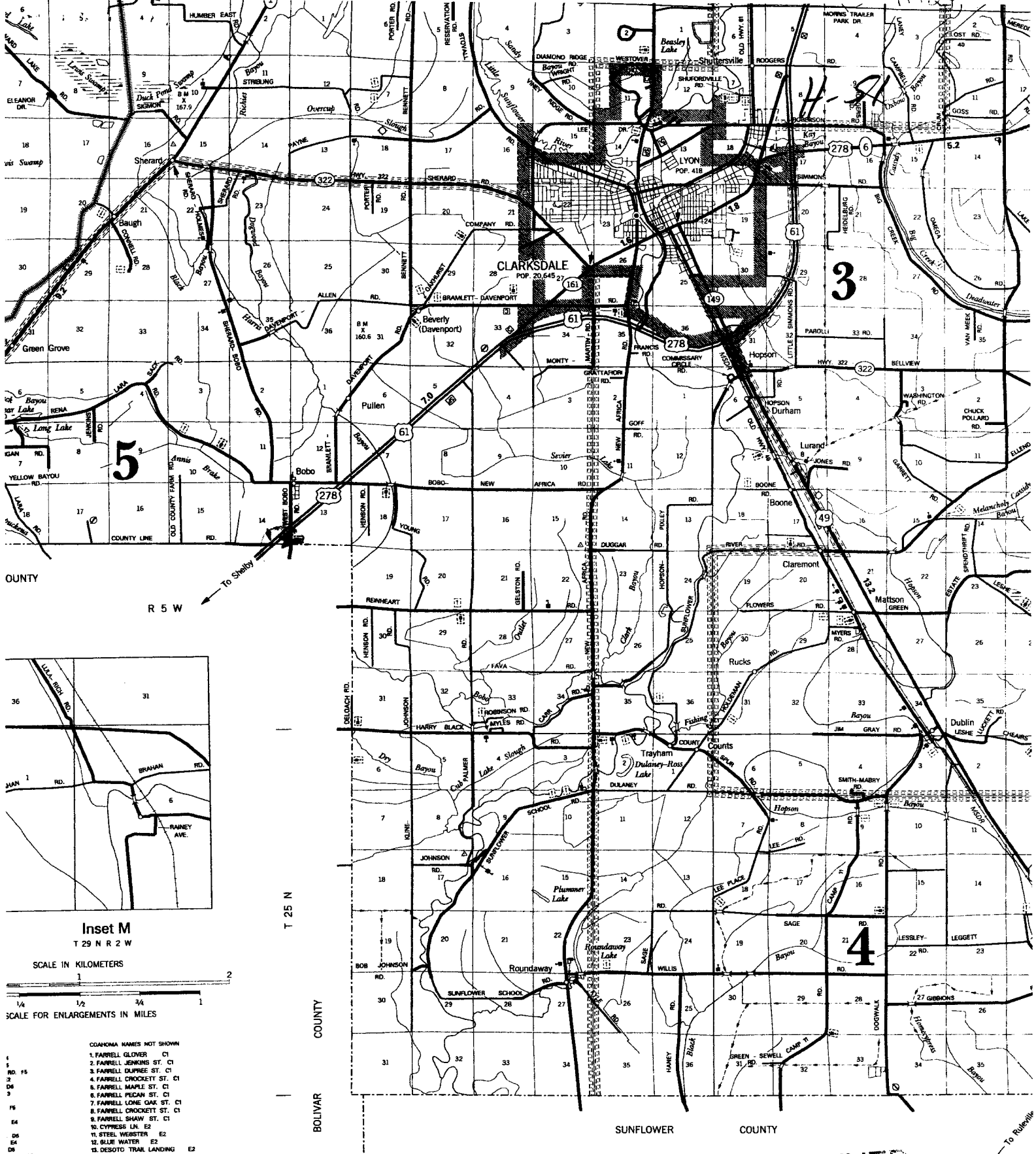
I HEREBY CERTIFY that the above statements are true to the best of my knowledge.

Patrick M. Chism 0695
 Print Name of Pump Installer and License No. (if applicable)

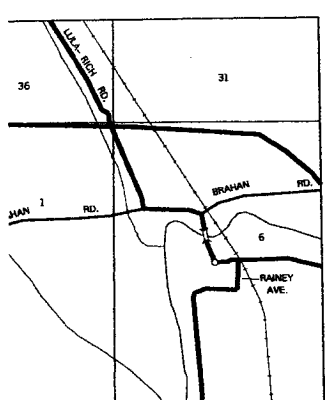
[Signature]
 Signature of Pump Installer

RECEIVED
 OCT 22 2007
 BY: OLWR

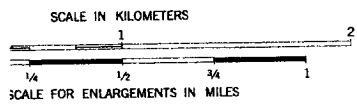
71324



COUNTY
R 5 W
T 25 N



Inset M
T 29 N R 2 W



- COAHOMA NAMES NOT SHOWN
- 1. FARRELL GLOVER C1
 - 2. FARRELL JENKINS ST. C1
 - 3. FARRELL DUPREE ST. C1
 - 4. FARRELL CROCKETT ST. C1
 - 5. FARRELL MAPLE ST. C1
 - 6. FARRELL PECAN ST. C1
 - 7. FARRELL LONE OAK ST. C1
 - 8. FARRELL CROCKETT ST. C1
 - 9. FARRELL SHAW ST. C1
 - 10. CYPRESS LN. E2
 - 11. STEEL WEBSTER E2
 - 12. BLUE WATER E2
 - 13. DESOTO TRAIL LANDING E2
 - 14. LAKE SIDE CV. E2
 - 15. CONSERVATION LANDING RD. E2
 - 16. BURNETT RD. E2
 - 17. MORGAN NORTH RD. E3
 - 18. WILLIE RHODES ST. #8

- 1. #4
- 2. #4
- 3. #4
- 4. #4
- 5. #4
- 6. #4
- 7. #4
- 8. #4
- 9. #4
- 10. #4
- 11. #4
- 12. #4
- 13. #4
- 14. #4
- 15. #4
- 16. #4
- 17. #4
- 18. #4
- 19. #4
- 20. #4
- 21. #4
- 22. #4
- 23. #4
- 24. #4
- 25. #4
- 26. #4
- 27. #4
- 28. #4
- 29. #4
- 30. #4
- 31. #4
- 32. #4
- 33. #4
- 34. #4
- 35. #4
- 36. #4
- 37. #4
- 38. #4
- 39. #4
- 40. #4
- 41. #4
- 42. #4
- 43. #4
- 44. #4
- 45. #4
- 46. #4
- 47. #4
- 48. #4
- 49. #4
- 50. #4
- 51. #4
- 52. #4
- 53. #4
- 54. #4
- 55. #4
- 56. #4
- 57. #4
- 58. #4
- 59. #4
- 60. #4
- 61. #4
- 62. #4
- 63. #4
- 64. #4
- 65. #4
- 66. #4
- 67. #4
- 68. #4
- 69. #4
- 70. #4
- 71. #4
- 72. #4
- 73. #4
- 74. #4
- 75. #4
- 76. #4
- 77. #4
- 78. #4
- 79. #4
- 80. #4
- 81. #4
- 82. #4
- 83. #4
- 84. #4
- 85. #4
- 86. #4
- 87. #4
- 88. #4
- 89. #4
- 90. #4
- 91. #4
- 92. #4
- 93. #4
- 94. #4
- 95. #4
- 96. #4
- 97. #4
- 98. #4
- 99. #4
- 100. #4

Funderburk Farms

RECEIVED
GENERAL HIGHWAY MAP
OCT 22 2007

COAHOMA COUNTY
MISSISSIPPI
© 2006