

County: Cochema
 Permit #: 6W4J294
 Driller: Irrigation Equipment
 Date drilling completed: 6-27-09

State Well Report

Part 1

Mississippi Department of Environmental Quality
 Office of Land and Water Resources
 P.O. Box 10631
 Jackson, MS 39289-0631
 (601)961-5210
 (601)354-6938 (fax)

For Office Use Only:
 Aquifer: _____
 Well #: 7104
 L. S. Elevation: _____
 E-log #: _____

State Law requires that this report be prepared by the driller in detail and filed with the Department within 30 days of completion of drilling of the well.

Well Owner Information

Owner Name: Heaton Farms
 Mailing Address: P.O. Box 158
Lyon MS 38645
 City State Zip Code
 Telephone No. () _____

Well Location

Latitude: _____ Longitude: _____
 Method of Lat/Long (circle one): Conventional Survey, USGS quad, Hand-held GPS, Survey-grade GPS
NW 1/4 SE 1/4 Sec 25 Twn 28N Rng 3W
 Distance Direction Nearest Town
3 Miles S of Jonestown

Well Data

Purpose of Well (circle one) Home Industrial Public Supply Irrigation Fish Culture Other: _____
 Date well drilling started: 6-27-09 Date well drilling completed: 6-27-09
 If flowing, method of flow regulation: Valve _____ Other (describe) _____
 Static Water Level: 22 feet above or below (circle one) land surface Date measured: 6-30-09
 Method of Measurement (circle one) steel tape electric tape air line other: _____
 Hole depth: 123 Well depth: 123 Well grouted to a depth of 10 feet
 Type of grout (circle one): Cement Bentonite Mix
 Casing length: 83 feet Casing diameter: 12 inches Type of casing: PVC
 Screen length: 40 feet Screen diameter: 12 inches Type of screen: PVC
 Screen slot size: .050 inches Setting depth: From 84 feet to 123 feet
 Type of completion (circle all applicable): Gravel packed Underreamed Telescoped Open hole Natural Development
 Other (describe): _____
 Top of lap pipe or reduction in casing: _____ feet. If telescoped or more than one screen, describe on back of page
 Logs run (circle all applicable) No log run Electric Gamma Ray Density Sonic Neutron Other: _____
 Name of organization running log(s): _____

I certify that the well was drilled, constructed, and completed in accordance with all applicable requirements of the Mississippi Department of Environmental Quality and/or the Mississippi Department of Health regulations and state laws.

Irrigation Equipment Inc.
 John P. Chism 0439

Print Name of Water Well Contractor and License No. _____
 Signature of Water Well Contractor John P. Chism

County: Coahoma
 Permit #: _____
 Irrigation Equipment
 Driller: _____
 Date drilling completed: 6-27-09

State Well Report

Part 1

Mississippi Department of Environmental Quality
 Office of Land and Water Resources
 P.O. Box 10631
 Jackson, MS 39289-0631
 (601)961-5210
 (601)354-6938 (fax)

For Office Use Only:
 Aquifer: _____
 Well #: F104
 L. S. Elevation: _____
 E-log #: _____

State Law requires that this report be prepared by the driller in detail and filed with the Department within 30 days of completion of drilling of the well.

Well Owner Information	Well Location
Owner Name: <u>Heaton Farms</u>	Latitude: <u>34° 16' 07"</u> Longitude: <u>90° 27' 28"</u>
Mailing Address: <u>P.O. Box 158</u>	Method of Lat/Long (circle one): Conventional Survey, USGS quad, Hand-held GPS, Survey-grade GPS
<u>Lyon</u> <u>Ms</u> <u>38645</u>	<u>NW</u> ¼ <u>SE</u> ¼ Sec <u>25</u> Twn <u>28N</u> Rng <u>3W</u>
City State Zip Code	Distance Direction Nearest Town <u>3</u> Miles <u>S</u> of <u>Jonestown</u>
Telephone No. () _____	

Well Data

Purpose of Well (circle one) Home Industrial Public Supply Irrigation Fish Culture Other: _____

Date well drilling started: 6-27-09 Date well drilling completed: 6-27-09

If flowing, method of flow regulation: Valve _____ Other (describe) _____

Static Water Level: 22 feet above or below (circle one) land surface Date measured: 6-30-09

Method of Measurement (circle one) steel tape electric tape air line other: _____

Hole depth: 123 Well depth: 123 Well grouted to a depth of 10 feet

Type of grout (circle one): Cement Bentonite Mix

Casing length: 83 feet Casing diameter: 12 inches Type of casing: PVC

Screen length: 40 feet Screen diameter: 12 inches Type of screen: PVC

Screen slot size: .050 inches Setting depth: From 84 feet to 123 feet

Type of completion (circle all applicable): Gravel packed Underreamed Telescoped Open hole Natural Development
 Other (describe): _____


Top of lap pipe or reduction in casing: _____ feet. If telescoped or more than one screen, describe on back of page

Logs run (circle all applicable) No log run Electric Gamma Ray Density Sonic Neutron Other: _____

Name of organization running log(s): _____

I certify that the well was drilled, constructed, and completed in accordance with all applicable requirements of the Mississippi Department of Environmental Quality and/or the Mississippi Department of Health regulations and state laws.

Irrigation Equipment Inc.
 John P. Chism 0439


 Signature of Water Well Contractor

Print Name of Water Well Contractor and License No.

RECEIVED
 JUL 07 2009
 BY: OLWR

STATE WELL REPORT

Part 2

Pump Installer's Completion Report
 Mississippi Department of Environmental Quality
 Office of Land and Water Resources
 P.O. Box 10631
 Jackson, MS 39289-0631
 (601)961-5210
 (601)354-6938 (fax)

County: Coahoma
 Permit #: _____
 Irrigation Equipment
 Driller: _____
 Date completed: 6-27-09

For Office Use Only:

Aquifer: _____
 Well #: F104
 Elevation: _____

This report should be prepared by the pump installer in detail and filed with the Department within 30 days of the installation of pump.


Well Owner Information	Well Location
Owner Name: <u>Heaton Farms</u>	Latitude: <u>34° 16' 07"</u> Longitude: <u>90° 27' 28"</u>
Mailing Address: <u>P.O. Box 158</u>	Method of Lat/Long (circle one): Conventional Survey,
<u>Lyon</u> <u>Ms.</u> <u>38645</u>	USGS quad, Hand-held GPS, Survey-grade GPS
City State Zip Code	<u>NW 1/4 SE 1/4 Sec 25 Twn 28N Rng 3W</u>
Telephone No. () _____	Distance Direction Nearest Town
	<u>3</u> Miles <u>S</u> of <u>Jonestown</u>

Pump Type Circle one	Power Type Circle one
Air Lift Jet Submersible	<u>Diesel Engine</u> Gasoline Engine Natural Gas
Bucket Piston <u>Turbine</u>	Electric Motor Hand Tractor PTO
Centrifugal Rotary Flowing Well	Windmill Other (specify): _____
Other (specify): _____	Horse Power Rating of Motor: <u>40</u>
Date Pump Installed: <u>6-30-09</u>	Setting Depth: <u>70</u> feet
Rated Pump Capacity: <u>1400 ±</u> Gallons Per Minute	Number of Stages: <u>2</u>

Pump Test Data	Method of Measuring Water Level Circle one
Date Well Tested: _____	Air Line Electric Measuring Line Steel Tape
Static Water Level (A): _____ Feet Below Land Surface	Other (specify): _____
Pumping Water Level (B): _____ Feet Below Land Surface	For flowing well, measured shut in head: _____ feet
Drawdown [(B) - (A)]: _____ Feet Below Land Surface	Well yielded _____ GPM with a drawdown of
Test Pumping Rate: _____ Gallons Per Minute	_____ feet after _____ hours of pumping
Duration of Pump Test (minimum 4 hours): _____ hours	

I HEREBY CERTIFY that the above statements are true to the best of my knowledge.

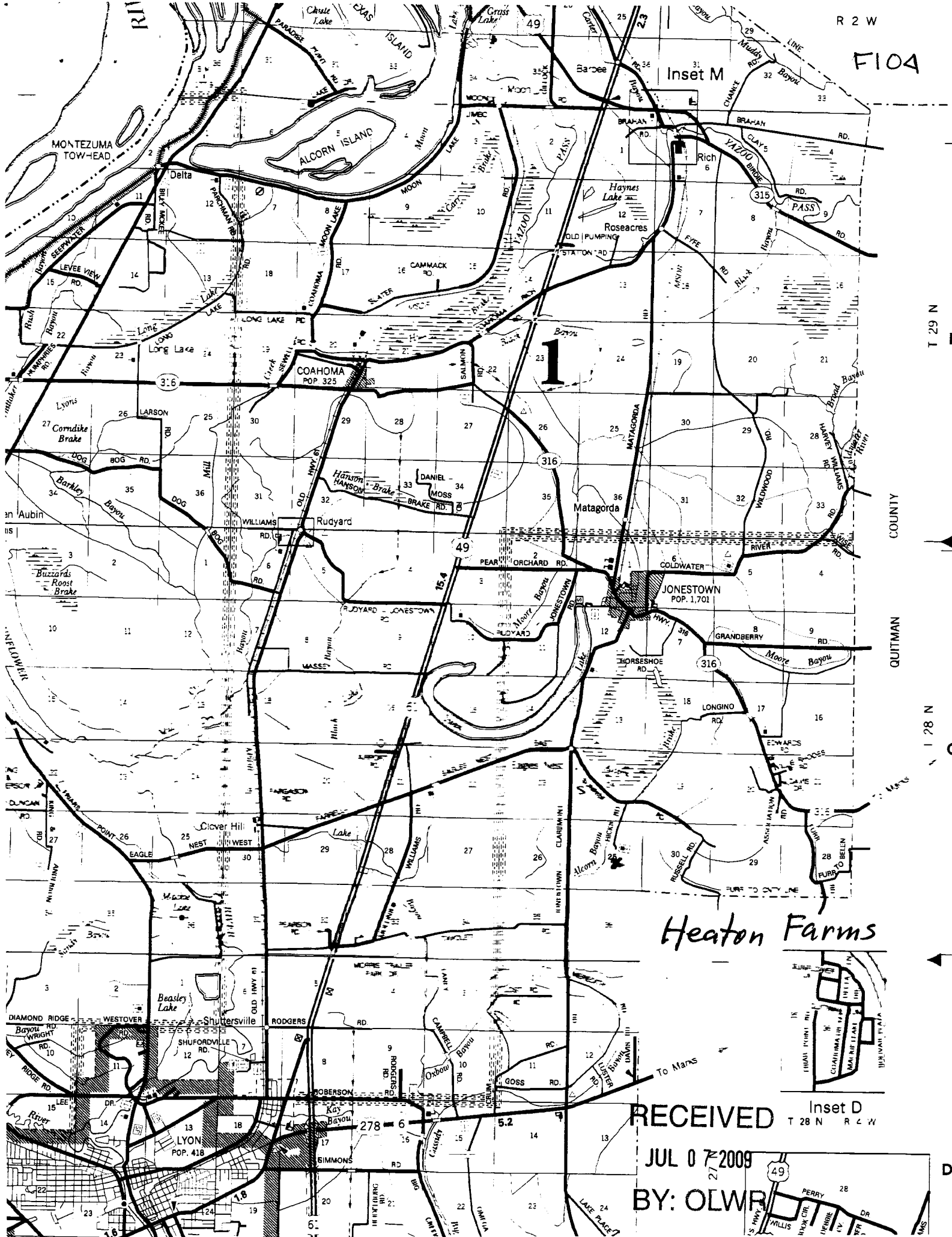
John P. Chism 0439
 Print Name of Pump Installer and License No. (if applicable)


 Signature of Pump Installer

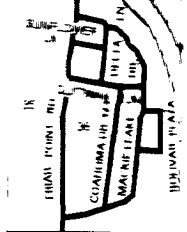
RECEIVED

JUL 07 2009

BY: OLWR



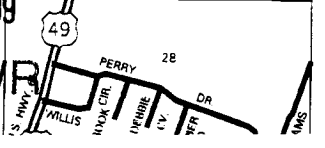
Heaton Farms



RECEIVED Inset D T 28 N R 4 W

JUL 07 2009

BY: OLWR



T 29 N
T 28 N
QUITMAN COUNTY

D