

State Well Report

Part 1

Mississippi Department of Environmental Quality
Office of Land and Water Resources
P.O. Box 10631
Jackson, MS 39289-0631
(601)961-5210
(601)354-6938 (fax)

County: Bolivar
Permit #: MS-GW-42887
Irrigation Equipment
Driller:
Date drilling completed: 9-24-08

For Office Use Only:
Aquifer:
Well #: N-133
L. S. Elevation:
E-log #:

State Law requires that this report be prepared by the driller in detail and filed with the Department within 30 days of completion of drilling of the well.

Well Owner Information	Well Location
Owner Name <u>Catfish Point Land + Timber</u>	Co. <u>33</u> <u>39</u> <u>51</u> Latitude <u>33</u> <u>39</u> <u>51</u> Longitude <u>91</u> <u>06</u> <u>50</u>
Mailing Address: <u>P.O. Box 235</u>	Method of Lat/Long (circle one): Conventional Survey, USGS quad, Hand-held GPS, Survey-grade GPS
<u>Scott</u> <u>Ms.</u> <u>38772</u> City State Zip Code	<u>1/4 NW</u> <u>NE</u> 1/4 Sec <u>4</u> Twn <u>21N</u> Rng <u>9W</u>
Telephone No. <u>(662) 686-4441</u>	Distance <u>5</u> Miles Direction <u>NW</u> of Nearest Town <u>Scott</u>

Well Data

Purpose of Well (circle one) Home Industrial Public Supply Irrigation Fish Culture Other: _____

Date well drilling started: 9-24-08 Date well drilling completed: 9-24-08

If flowing, method of flow regulation: Valve _____ Other (describe) _____

Static Water Level: 36 feet above or below (circle one) land surface Date measured: 10-8-08

Method of Measurement (circle one) steel tape electric tape air line other: _____

Hole depth: 100 Well depth: 100 Well grouted to a depth of 10 feet

Type of grout (circle one): Cement Bentonite Mix

Casing length: 74 feet Casing diameter: 12 inches Type of casing: PVC

Screen length: 26 feet Screen diameter: 12 inches Type of screen: PVC

Screen slot size: .050 inches Setting depth: From 75-74 feet to 100 feet

Type of completion (circle all applicable) Gravel packed Underreamed Telescoped Open hole Natural Development

Other (describe): _____

Top of lap pipe or reduction in casing: _____ feet. If telescoped or more than one screen, describe on back of page

Logs run (circle all applicable) No log run Electric Gamma Ray Density Sonic Neutron Other: _____

Name of organization running log(s): _____

I certify that the well was drilled, constructed, and completed in accordance with all applicable requirements of the Mississippi Department of Environmental Quality and/or the Mississippi Department of Health regulations and state laws.

Irrigation Equipment Inc.
John P. Chism 0439

Print Name of Water Well Contractor and License No. _____ Signature of Water Well Contractor [Signature]

RECEIVED
2008 10 15 2008
BY: OLWR

STATE WELL REPORT

Part 2

Pump Installer's Completion Report
 Mississippi Department of Environmental Quality
 Office of Land and Water Resources
 P.O. Box 10631
 Jackson, MS 39289-0631
 (601)961-5210
 (601)354-6938 (fax)

County: Bolivar
 Permit #: _____
 Irrigation Equipment
 Driller: _____
 Date completed: 9-24-08

For Office Use Only:

Aquifer: _____
 Well #: N-133
 Elevation: _____

This report should be prepared by the pump installer in detail and filed with the Department within 30 days of the installation of pump.


Well Owner Information	Well Location
Owner Name: <u>Cattfish Point Land + Timber Co.</u> Mailing Address: <u>P.O. Box 235</u> <u>Scott</u> <u>Ms.</u> <u>38772</u> <small>City State Zip Code</small> Telephone No. <u>(662) 686-4441</u>	Latitude: _____ Longitude: _____ Method of Lat/Long (circle one): Conventional Survey, USGS quad, Hand-held GPS, Survey-grade GPS <u>NW 1/4 NE 1/4 Sec 4 Twn 21N Rng 9W</u> Distance Direction Nearest Town <u>5</u> Miles <u>NW</u> of <u>Scott</u>

Pump Type Circle one	Power Type Circle one
Air Lift Jet <input type="radio"/> <input checked="" type="radio"/> <u>Submersible</u> Bucket Piston <input type="radio"/> Turbine <input type="radio"/> Centrifugal Rotary <input type="radio"/> Flowing Well <input type="radio"/> Other (specify): _____ Date Pump Installed: <u>10-8-08</u> Rated Pump Capacity: <u>1600 ±</u> Gallons Per Minute	Diesel Engine <input type="radio"/> Gasoline Engine <input type="radio"/> Natural Gas <input type="radio"/> <input checked="" type="radio"/> <u>Electric Motor</u> <input type="radio"/> Hand <input type="radio"/> Tractor PTO <input type="radio"/> Windmill <input type="radio"/> Other (specify): _____ Horse Power Rating of Motor: <u>40</u> Setting Depth: <u>80</u> feet Number of Stages: <u>1</u>

Pump Test Data	Method of Measuring Water Level Circle one
Date Well Tested: _____ Static Water Level (A): _____ Feet Below Land Surface Pumping Water Level (B): _____ Feet Below Land Surface Drawdown [(B) - (A)]: _____ Feet Below Land Surface Test Pumping Rate: _____ Gallons Per Minute Duration of Pump Test (minimum 4 hours): _____ hours	Air Line <input type="radio"/> Electric Measuring Line <input type="radio"/> Steel Tape <input type="radio"/> Other (specify): _____ For flowing well, measured shut in head: _____ feet Well yielded _____ GPM with a drawdown of _____ feet after _____ hours of pumping

I HEREBY CERTIFY that the above statements are true to the best of my knowledge.

John P. Chism 0439
 Print Name of Pump Installer and License No. (if applicable)


 Signature of Pump Installer


RECEIVED
 OCT 15 2008
 BY: OLWR

N-133




MARIS
Online Maps

Catfish Point Land & Timber Co.



This map is a user generated static output from an Internet mapping site and is for general reference only. Data layers that appear on this map may or may not be accurate, current, or otherwise reliable. THIS MAP IS NOT TO BE USED FOR NAVIGATION.



Legend

- County Boundary
- Public Land Survey System
- Interstate Highway
- Natchez Trace Parkway
- US / State Highway
- US Highway
- State Highway
- 3-digit State Highway
- City Street
- County Road
- Major River
- Perennial Stream
- Intermittent Stream
- Water Body (all water bodies)
- Islands
- Inundated areas
- Marsh or swamp
- Wetland
- Wetland
- Wetland
- Mississippi River
- Incorporated Cities
- Aerial Photo (Quadrangle)

Scale: 1:17,836



RECEIVED

OCT 15 2008

BY: OLWFR