

ATTALA
M-74

MISSISSIPPI BOARD OF WATER COMMISSIONERS

5-10-62 WATER WELL DRILLERS LOG

CODED


Date: May 10, 1962 Driller: Brownell Edge County: Attala
(Name)

(1) Owner of Land:	Description & Color of Materials Sand, Clay, Red Clay, Shell, etc.	Thick- ness Feet	Depth Feet
<u>Geo Bailey</u> (Name)	<u>28' red clay</u>	<u>28</u>	<u>28</u>
(Address)	<u>Red sand</u>	<u>6</u>	<u>34</u>
(2) Location: <u>18 1/4</u> <u>N 7E</u> 1/4, 1/4, Sec. <u>T R</u>	<u>Black shale</u>	<u>205</u>	<u>240</u>
<u>1</u> miles <u>NW</u> of <u>Kosciusko</u> (distance) (direction) (Nearest Town)	<u>gray sand</u>	<u>45</u>	<u>285</u>
(3) Topography: <u>Hilly</u> (Hilly) (Flat) (Level)			
(4) Purpose of Well: <u>Domestic</u> (Domestic Irrigation Municipal, Industrial, Other)			

CODED

Information upon completion of well:



- (1) Diameter 2 inches.
- (2) Total Depth 285 feet.
- (3) Water Level 90 feet below top of ground.
- (4) Cased to ?, Size 2.
- (5) Screen: Size P, Length _____.
- (6) Were any formations sealed against pollution?
_____ yes, _____ no.



If YES, depth of formation _____

Why _____

Drillers Remarks: _____



(Use Back Side)

Mail this copy to Board of Water Commissioners 429 Miss. St. Jackson, Miss.

Well No. _____