

State Well Report

Part I

Mississippi Department of Environmental Quality
Office of Land and Water Resources
P.O. Box 10631
Jackson, MS 39289-0631
(601)961-5210
(601)354-6938 (fax)

For Office Use Only:

Acifer:
Well #: B-58
L. S. Elevation:
E-log#:

County: Adams
Fennit #:
Irrigation Equipment
Driller:
Date drilling completed: 7-25-07

State Law requires that this report be prepared by the driller in detail and filed with the Department within 30 days of completion of drilling of the well.

Well Owner Information: Owner Name Big River Farms, Mailing Address Box 765, Natchez Ms. 39121. Well Location: Latitude 31° 40' 08.0", Longitude 91° 22' 50.4", Method of Lat/Long Conventional Survey, USGS quad, Hand-held GPS, Survey-grade GPS, 1/4 Sec 8, Twn 8N, Rng 3W, Distance 6 Miles, Direction N, Nearest Town Natchez.

Well Data

Purpose of Well (circle one) Home Industrial Public Supply Irrigation Fish Culture Other. Date well drilling started: 7-25-07 Date well drilling completed: 7-25-07. Static Water Level: feet above or below (circle one) land surface. Method of Measurement (circle one) steel tape electric tape air line other. Hole depth: 165 Well depth: 165 Well grouted to a depth of 10 feet. Type of grout (circle one) Cement Bentonite Mix. Casing length: 155 feet Casing diameter: 16 inches Type of casing: PVC. Screen length: 10 feet Screen diameter: 16 inches Type of screen: PVC. Screen slot size: .050 inches Setting depth: From 134 feet to 144 feet. Type of completion (circle all applicable): Gravel packed Underreamed Telescoped Open hole Natural Development Other (describe):. Top of lap pipe or reduction in casing: feet. If telescoped or more than one screen, describe on back of page. Logs run (circle all applicable) No log run Electric Gamma Ray Density Sonic Neutron Other.

Name of organization running log(s):

I certify that the well was drilled, constructed, and completed in accordance with all applicable requirements of the Mississippi Department of Environmental Quality and/or the Mississippi Department of Health regulations and state laws.

Irrigation Equipment Inc.
Patrick M. Chism 0695

Signature of Water Well Contractor

Print Name of Water Well Contractor and License No.

Signature of Water Well Contractor

RECEIVED

AUG 16 2007

BY: OLWR

B-58

If well telescopes please sketch below and show depths.


Ground Level

Description of Formations Encountered	From	To
Clay	0	71
Fine Sand	72	95
Fine Sand + Clay	96	105
Clay	106	122
Fine Sand	123	125
Fine Sand + Clay	126	133
Medium Sand + Clay	134	144
Clay	145	165

If more than one screen, show location of each on sketch

Sketch the property layout and include the following: 1) the well location; 2) any permanent structures on the property that may aid in locating the well; 3) any roads, power lines, or other items that may aid in locating the property and the well; 4) indicate direction.

Landowner Name: Big River Farms


Signature of Water Well Contractor

RECEIVED
AUG 16 2007
BY: OLWR

INTERNATIONAL BANKING CORPORATION

NEW YORK, N.Y.

1954

NEW YORK, N.Y.

Dear Sirs:

Reference is made to your letter of the 11th instant regarding the proposed acquisition of the shares of the International Banking Corporation by the International Bank of London and the Middle East.

The Board of Directors of the International Banking Corporation has considered the proposal and has advised that it is not in a position to recommend the acquisition of the shares of the International Banking Corporation by the International Bank of London and the Middle East.

The Board of Directors of the International Banking Corporation has advised that it is not in a position to recommend the acquisition of the shares of the International Banking Corporation by the International Bank of London and the Middle East.

Very truly yours,
President

STATE WELL REPORT

Part 2

Pump Installer's Completion Report
 Mississippi Department of Environmental Quality
 Office of Land and Water Resources
 P.O. Box 10631
 Jackson, MS 39289-0631
 (601)961-5210
 (601)354-6938 (fax)

For Office Use Only:

County: Adams
 Permit #: _____
 Driller: Irrigation Equipment Inc
 Date completed: 7-25-07

Aquifer: _____
 Well #: B-58
 Elevation: _____

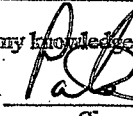
This report should be prepared by the pump installer in detail and filed with the Department within 30 days of the installation of pump.

Well Owner Information	Well Location
Owner Name: <u>Big River Farms</u>	Latitude: _____ Longitude: _____
Mailing Address: <u>Box 765</u>	Method of Lat/Long (circle one): <input type="checkbox"/> Conventional Survey, <input type="checkbox"/> USGS quad, <input type="checkbox"/> Hand-held GPS, <input type="checkbox"/> Survey-grade GPS
<u>Natchez</u> <u>Ms.</u> <u>39121</u>	<u>1/4</u> <u>1/4</u> Sec. <u>8</u> Twn <u>8N</u> Rng <u>3W</u>
City State Zip Code	Distance Direction Nearest Town
Telephone No. () _____	<u>6</u> Miles <u>N</u> of <u>Natchez</u>

Pump Type Circle one	Power Type Circle one
Air Lift Jet <input checked="" type="radio"/> <u>Submersible</u> Bucket Piston Turbine Centrifugal Rotary Flowing Well Other (specify): _____	Diesel Engine Gasoline Engine Natural Gas <input checked="" type="radio"/> <u>Electric Motor</u> Hand Tractor PTO Windmill Other (specify): _____ Horse Power Rating of Motor: <u>50</u> Setting Depth: <u>126</u> feet Number of Stages: <u>1</u>
Date Pump Installed: _____	
Rated Pump Capacity: <u>750 ±</u> Gallons Per Minute	


Pump Test Data	Method of Measuring Water Level Circle one
Date Well Tested: _____	Air Line Electric Measuring Line Steel Tape
Static Water Level (A): _____ Feet Below Land Surface	Other (specify): _____
Pumping Water Level (B): _____ Feet Below Land Surface	For flowing well, measured shut in head: _____ feet
Drawdown [(B)-(A)]: _____ Feet Below Land Surface	Well yielded _____ GPM with a drawdown of _____ feet after _____ hours of pumping
Test Pumping Rate: _____ Gallons Per Minute	
Duration of Pump Test (minimum 4 hours): _____ hours	

I HEREBY CERTIFY that the above statements are true to the best of my knowledge.

Patrick M. Chism 0695 

Print Name of Pump Installer and License No. (if applicable) Signature of Pump Installer

RECEIVED
 AUG 16 2007
 BY: OLWR


 NAMED FOR
John Adams,
 second president
 of the United
 States
 ESTABLISHED
 1789
 COUNTY SEAT
 Natchez
 SIZE
 456 square miles
 POPULATION
 35,356
 (20th of 82)

Big River Farms Map

RECEIVED
 AUG 16 2007
 BY: OLWR

B-58

Natchez map, page 111

